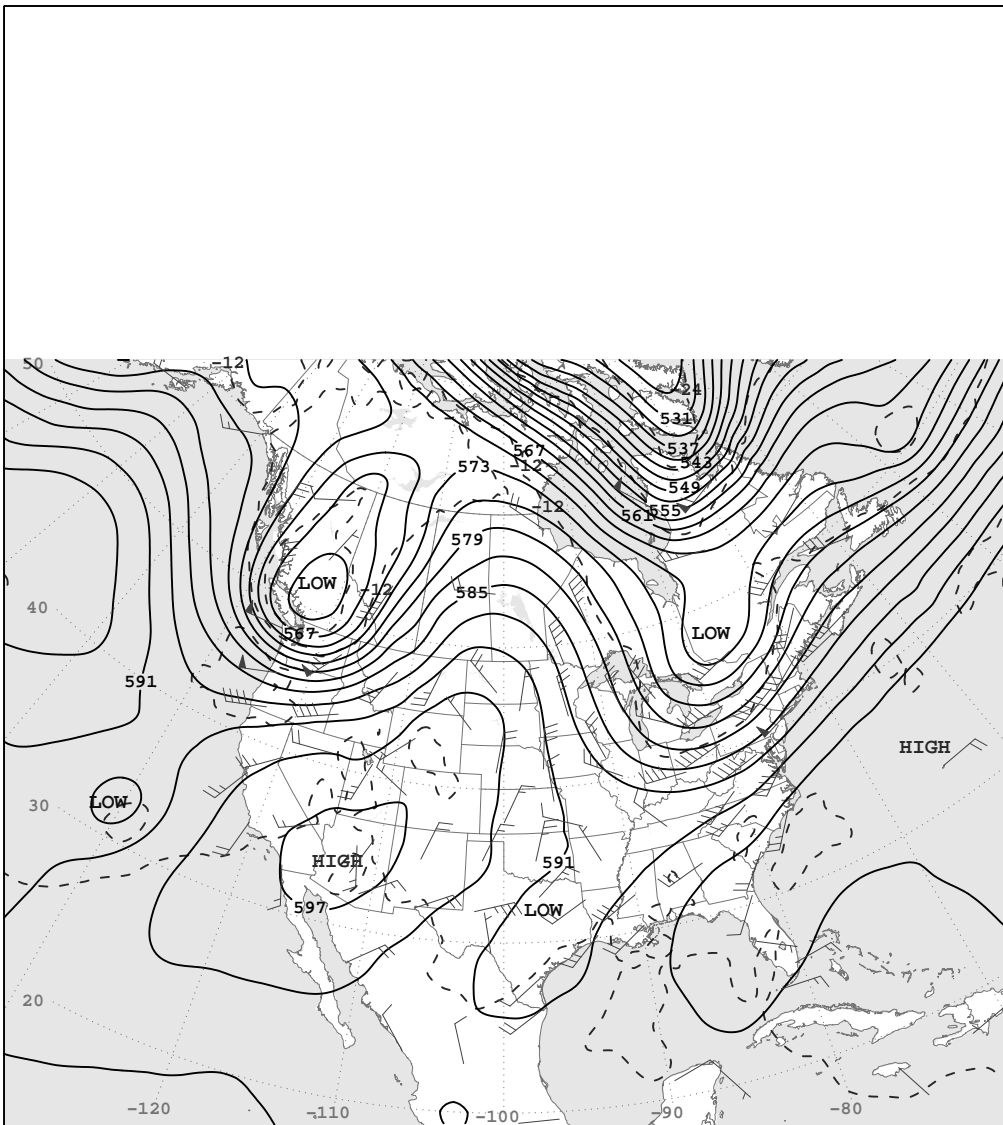
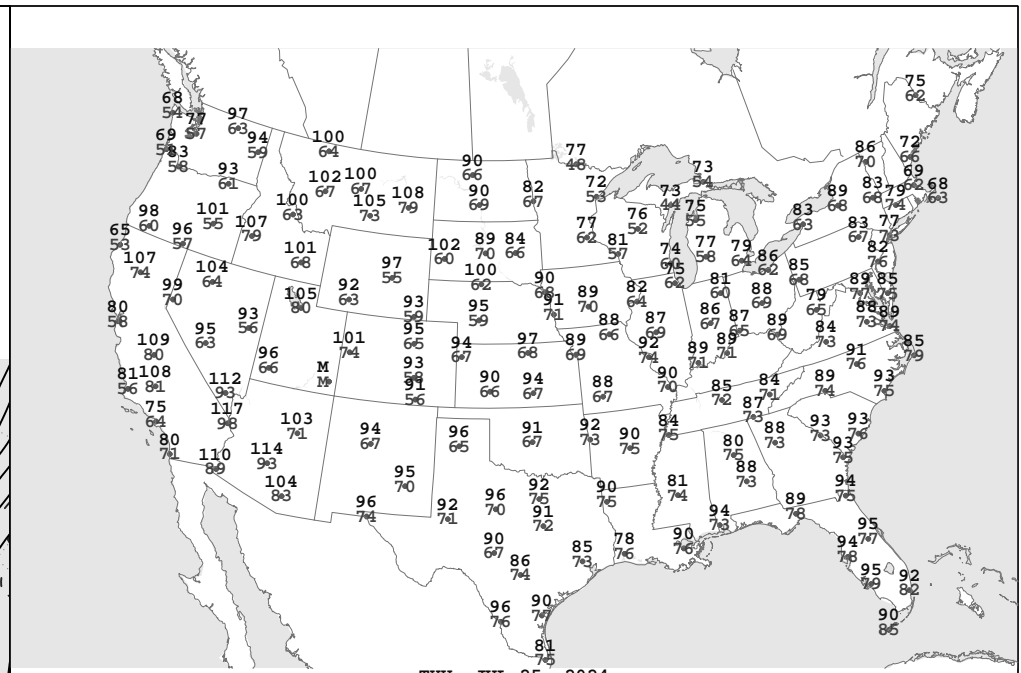


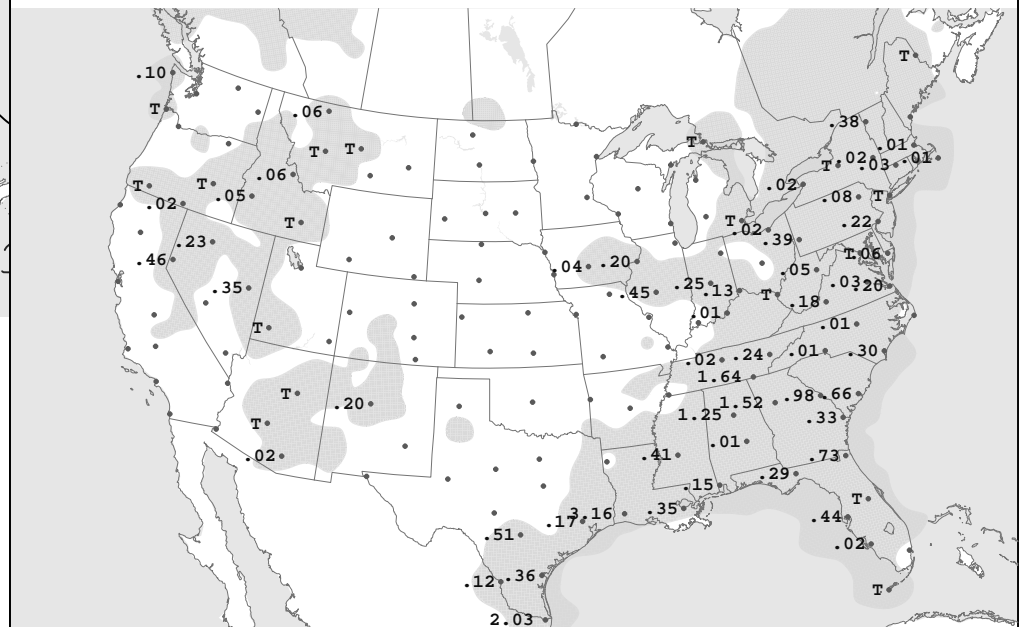
Surface Weather Map and Station Weather at 7:00 A.M. E.S.T.



THU, JUL 25, 2024
 500-Millibar Height Contours at 7:00 A.M. E.S.T.



THU, JUL 25, 2024
 Highest and Lowest Temperature



THU, JUL 25, 2024
 24-hour Precipitation Areas and Amounts Ending 7:00 A.M. E.S.T.