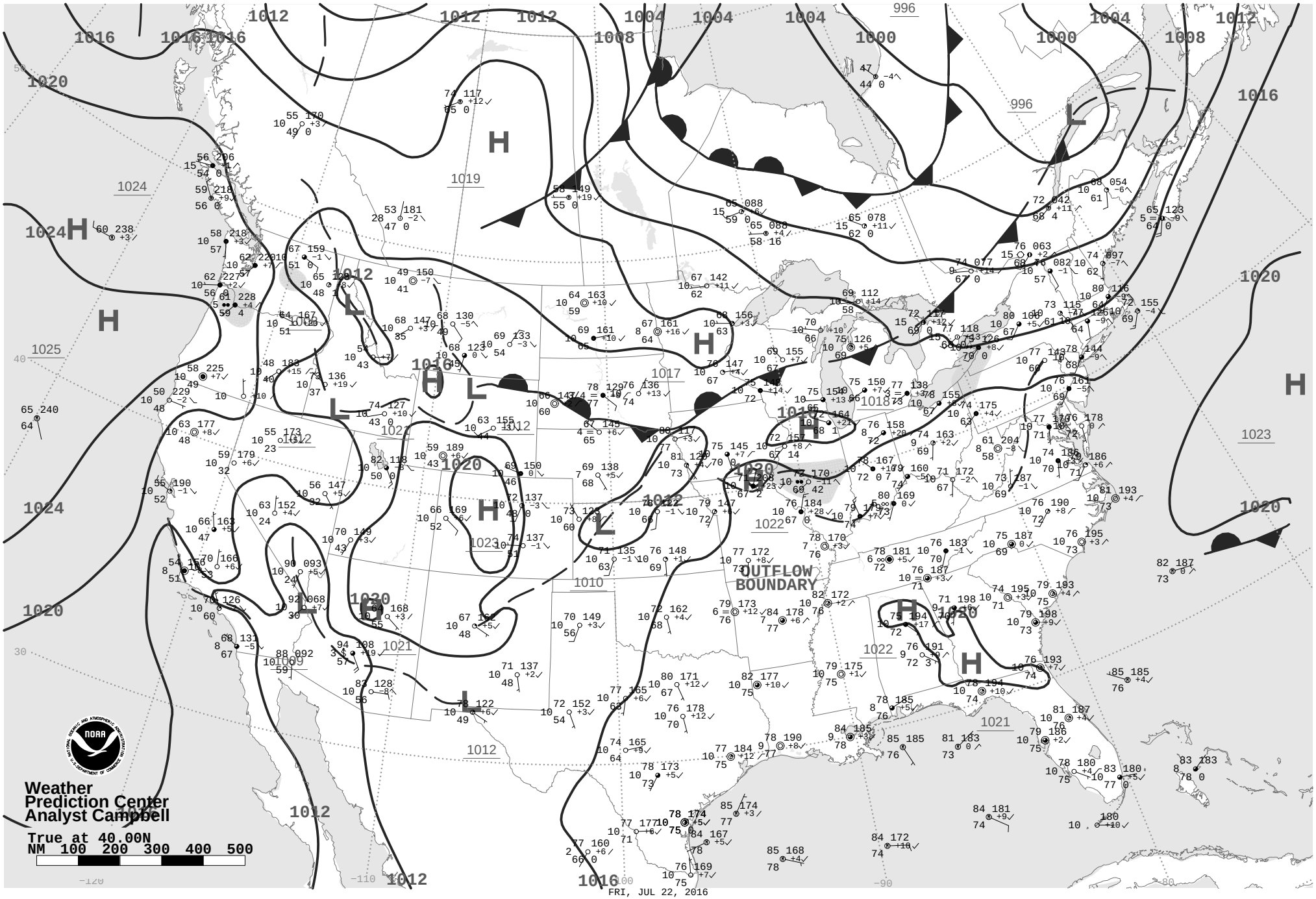


**Surface Weather Map and Station Weather at 7:00 A.M. E.S.T.**

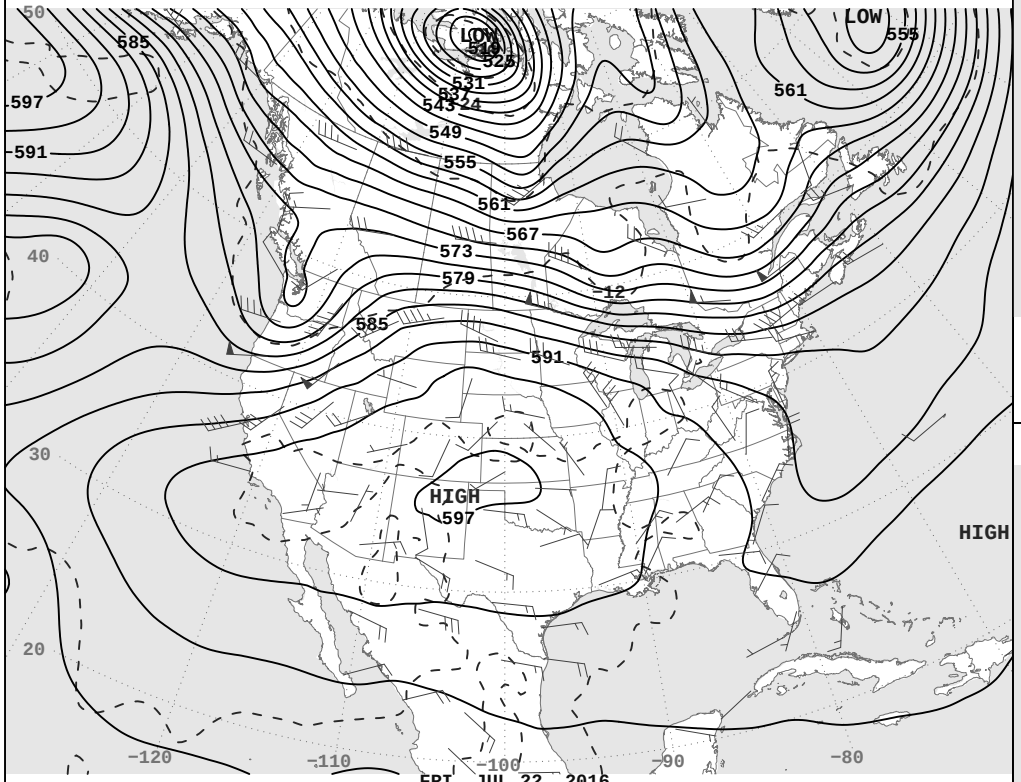


FRI, JUL 22, 2016

500-Millibar Height Contours at 7:00 A.M. E.S.T.

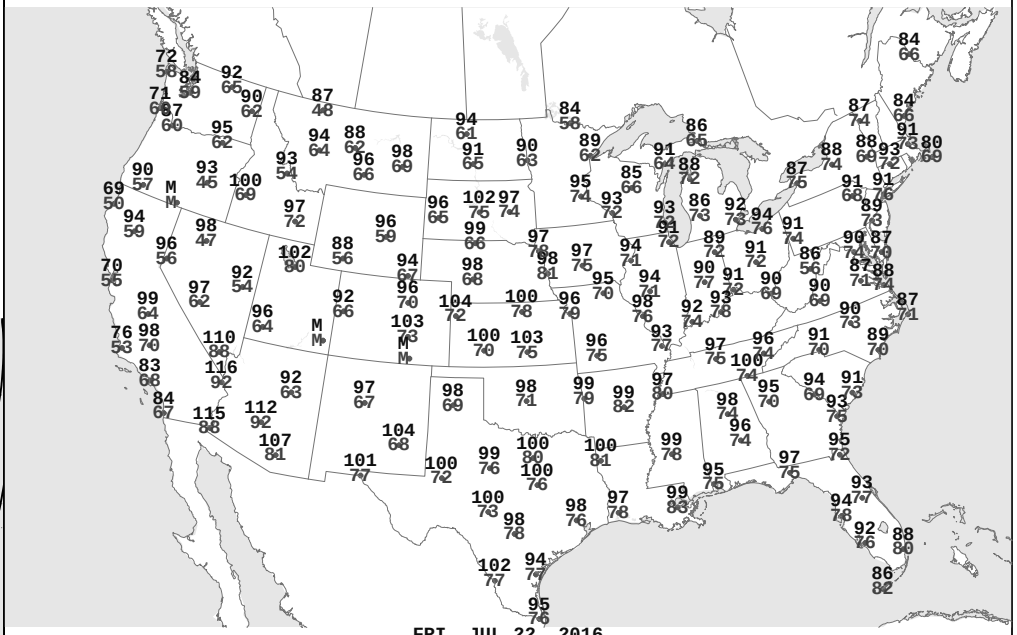

FRI, JUL 22, 2016

Highest and Lowest Temperature

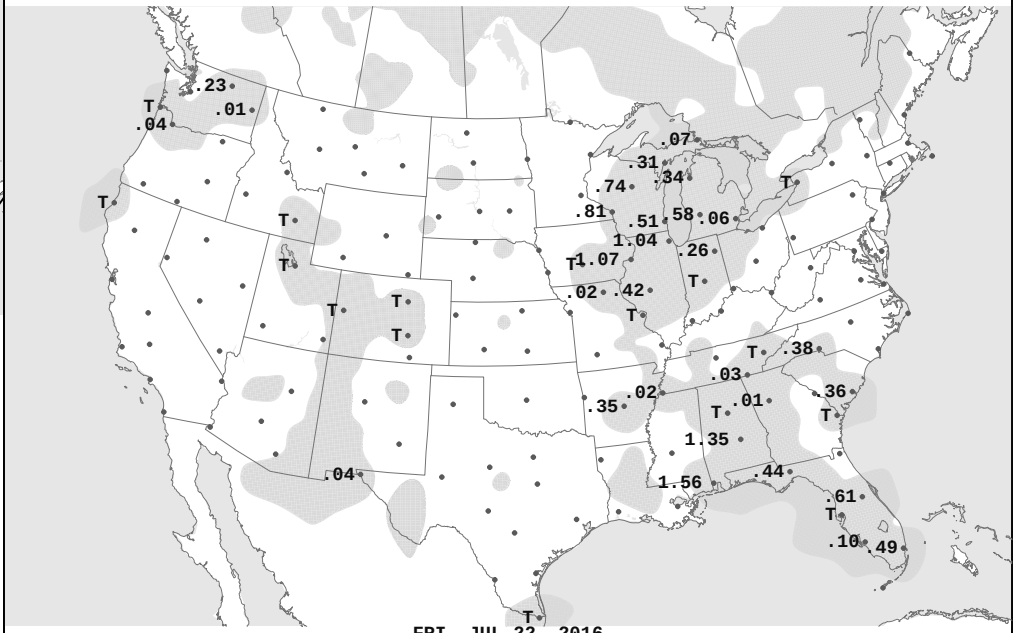

FRI, JUL 22, 2016

24-hour Precipitation Areas and Amounts Ending 7:00 A.M. E.S.T.