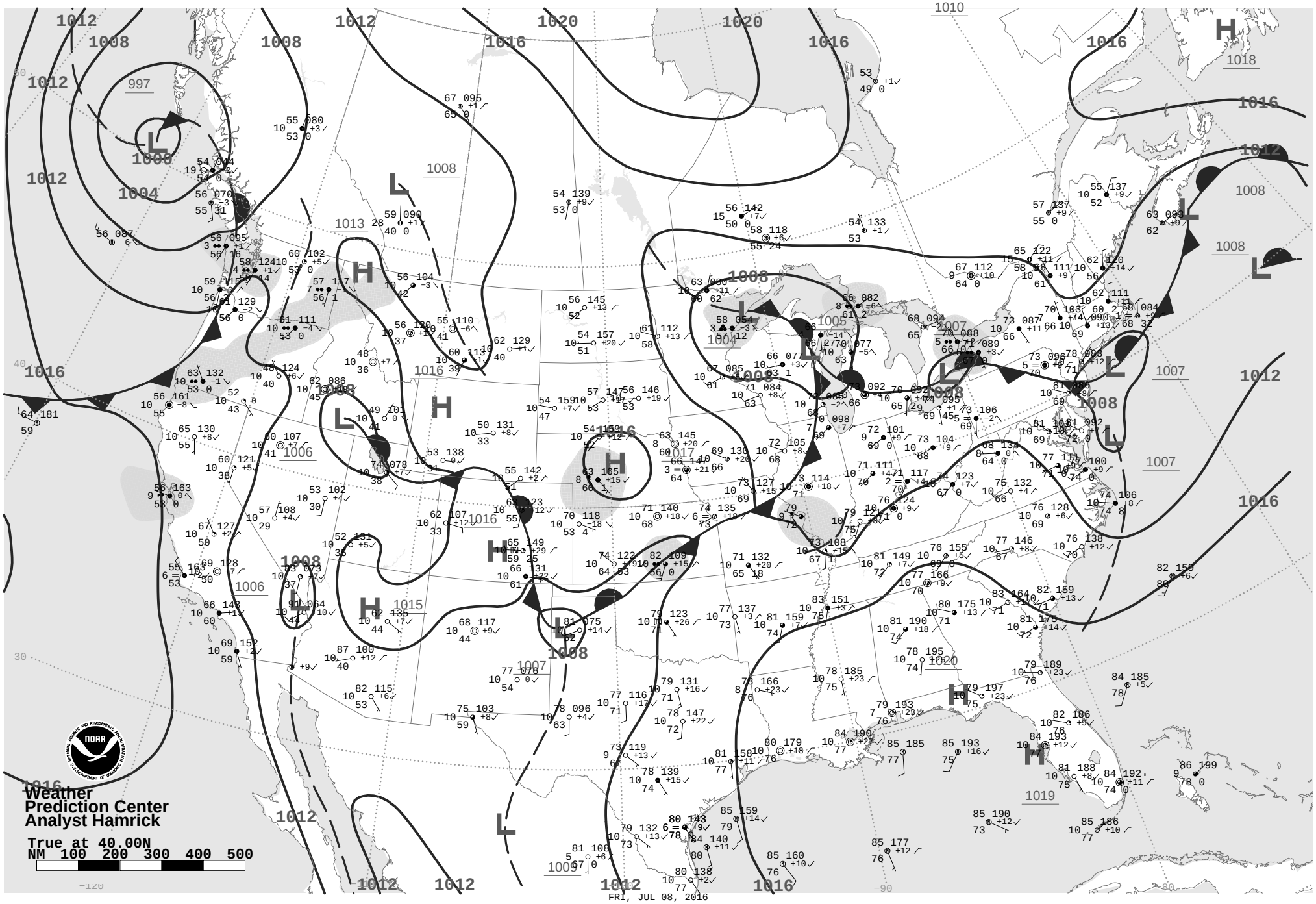


**Surface Weather Map and Station Weather at 7:00 A.M. E.S.T.**

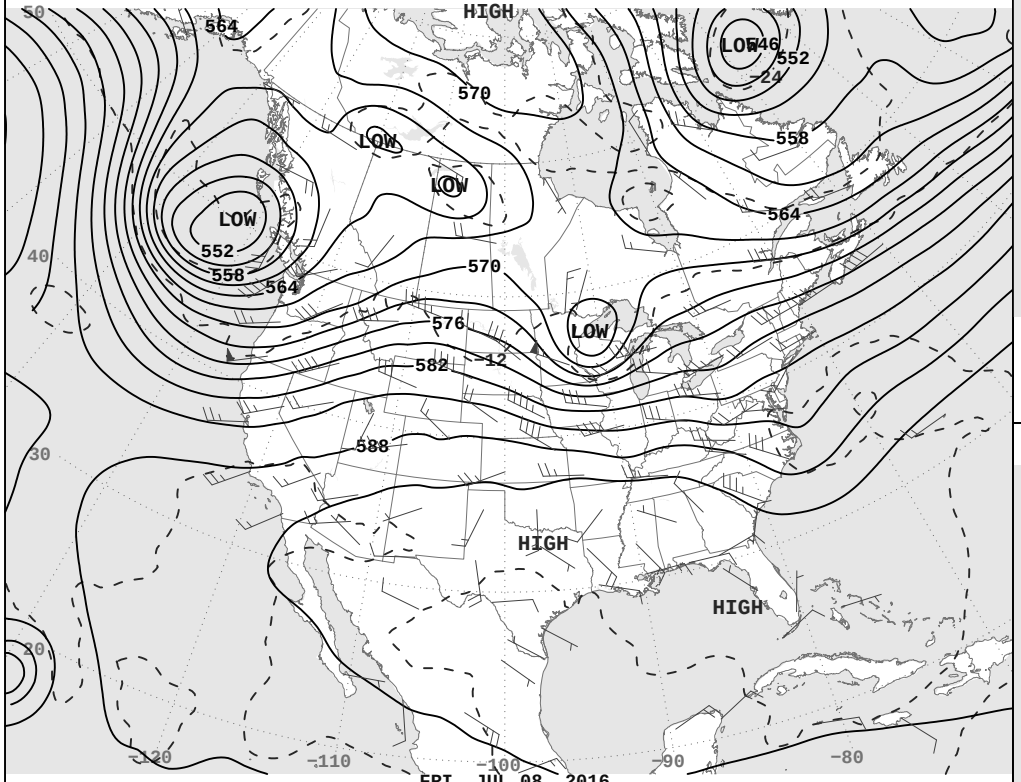


FRI, JUL 08, 2016

500-Millibar Height Contours at 7:00 A.M. E.S.T.

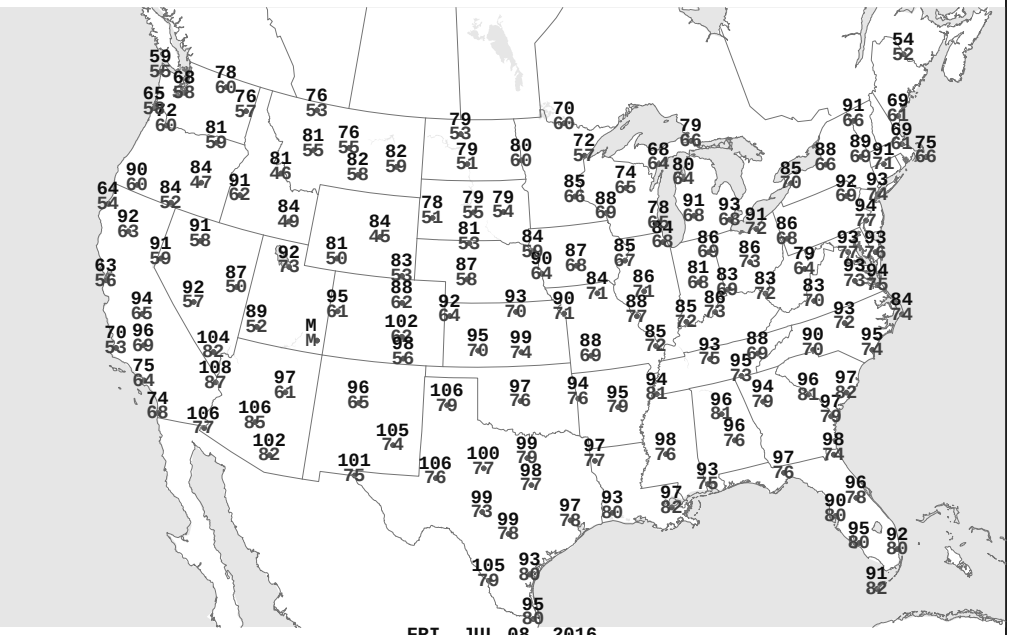

FRI, JUL 08, 2016

**Highest and Lowest Temperature**

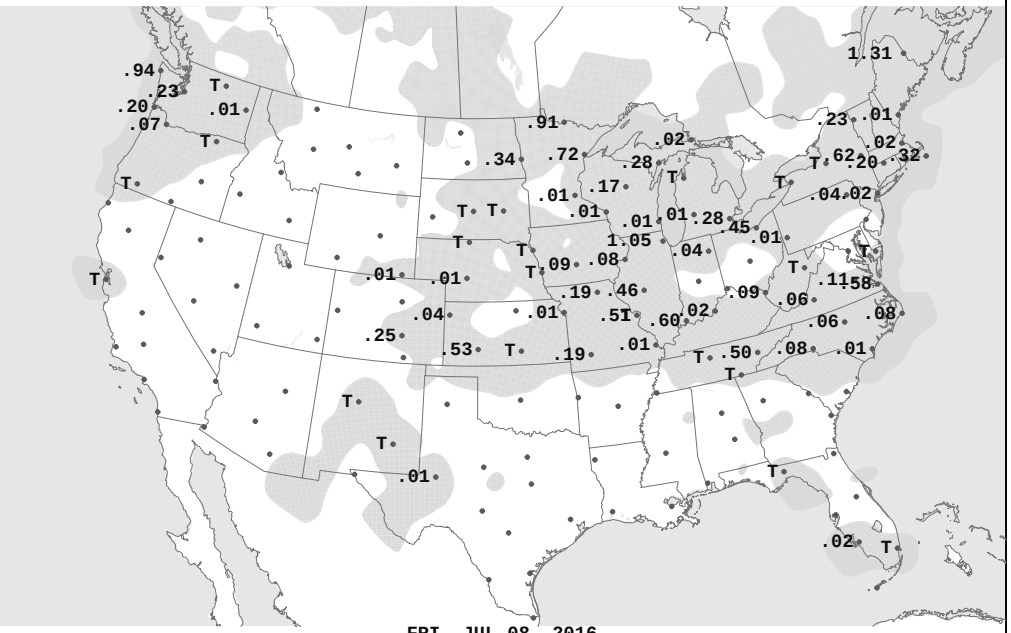

FRI, JUL 08, 2016

**24-hour Precipitation Areas and Amounts Ending 7:00 A.M. E.S.T.**