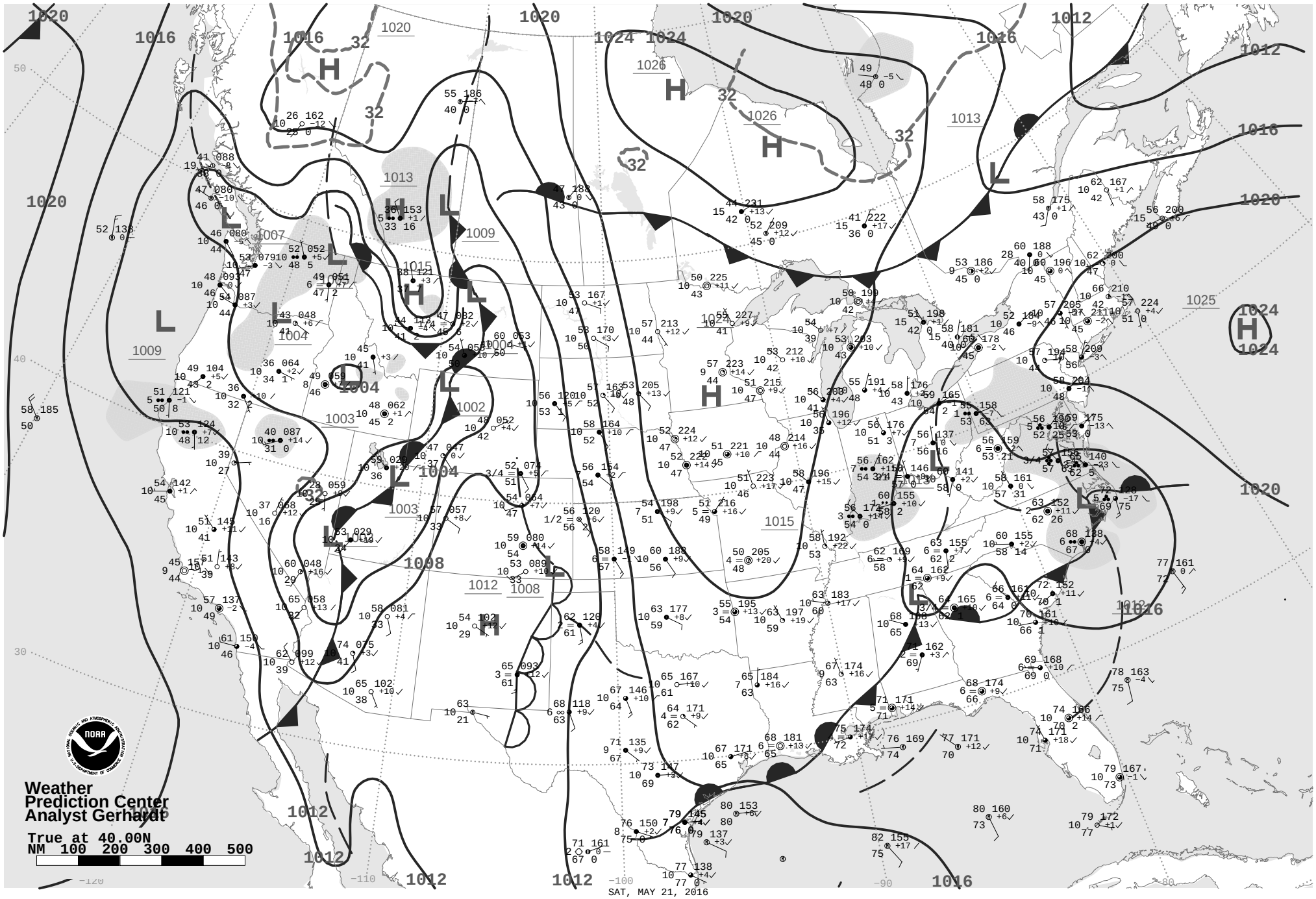


**Surface Weather Map and Station Weather at 7:00 A.M. E.S.T.**

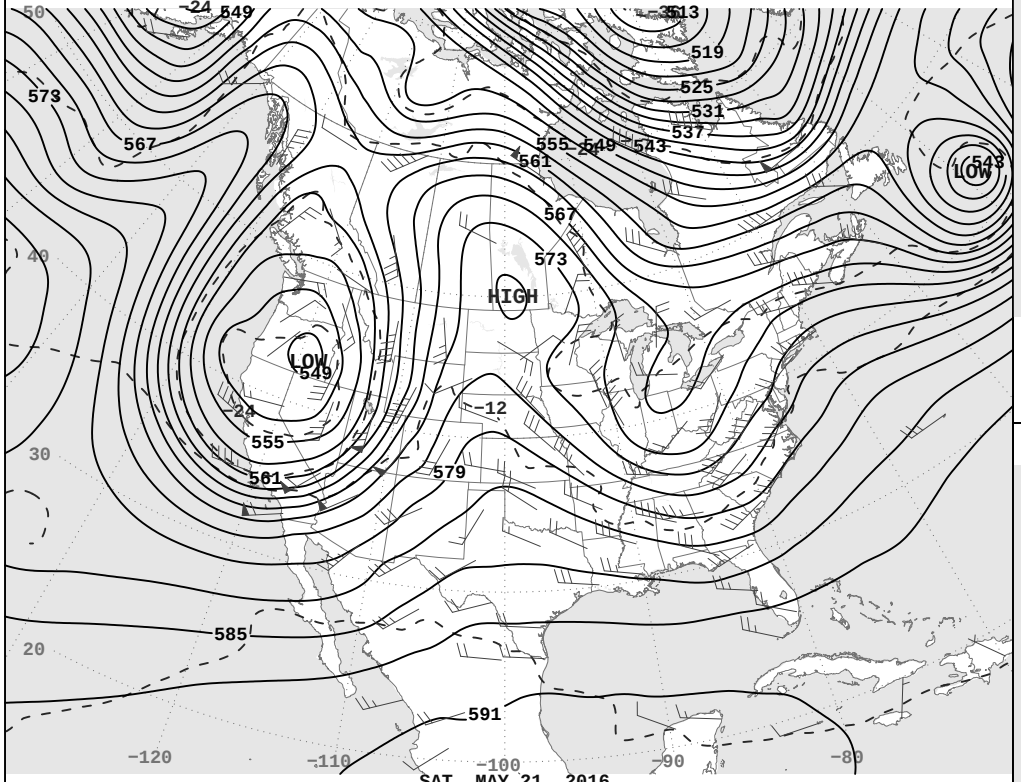


SAT, MAY 21, 2016

500-Millibar Height Contours at 7:00 A.M. E.S.T.

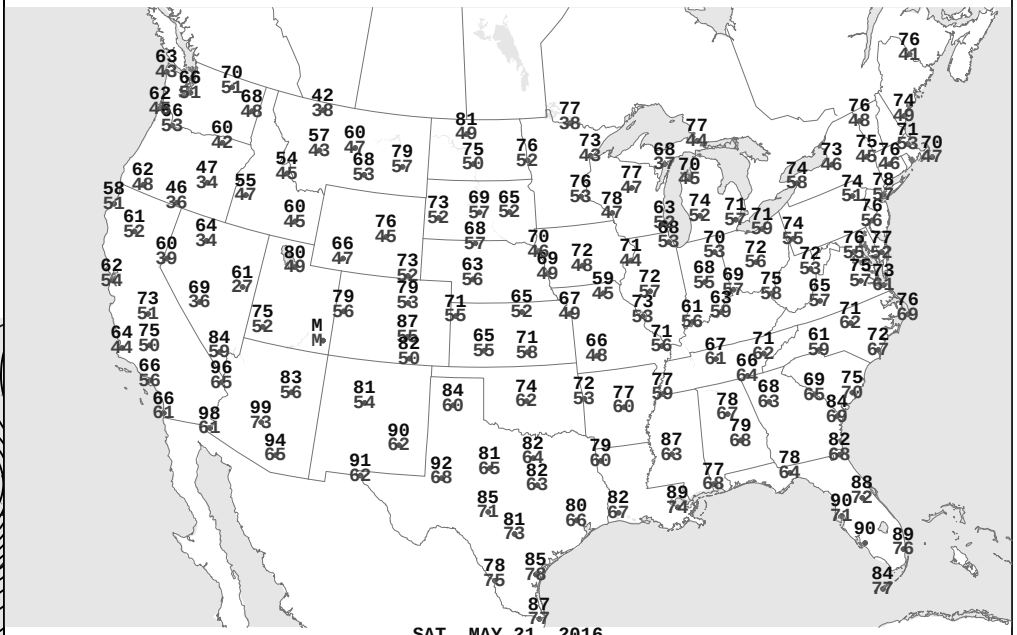

SAT, MAY 21, 2016

**Highest and Lowest Temperature**

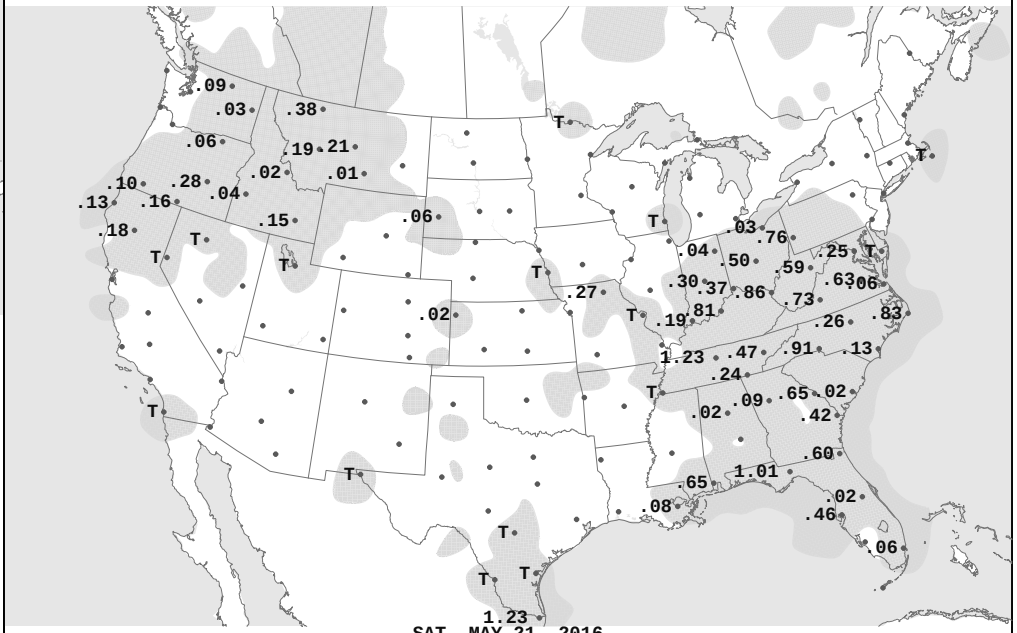

SAT, MAY 21, 2016

**24-hour Precipitation Areas and Amounts Ending 7:00 A.M. E.S.T.**