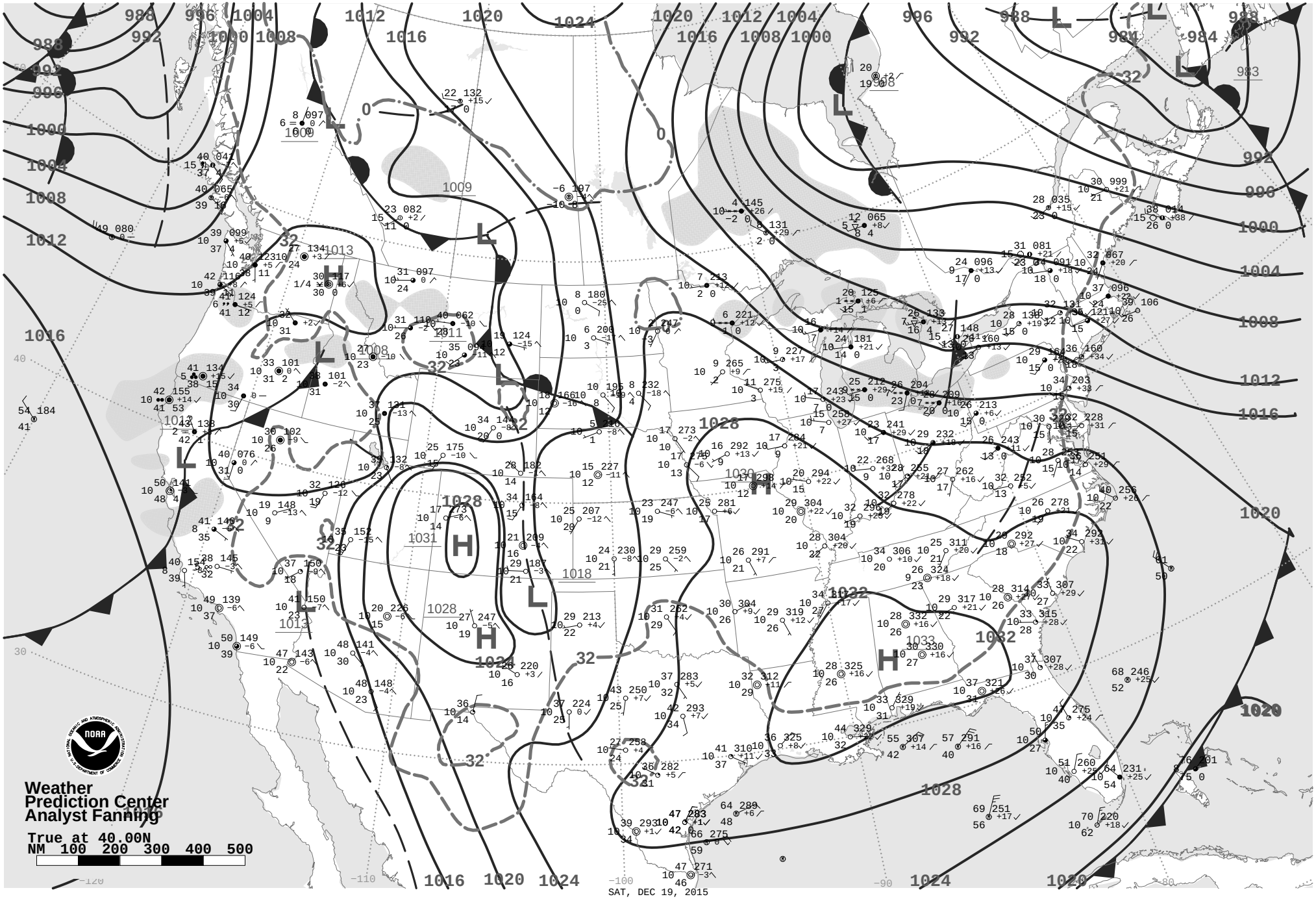

Surface Weather Map and Station Weather at 7:00 A.M. E.S.T.

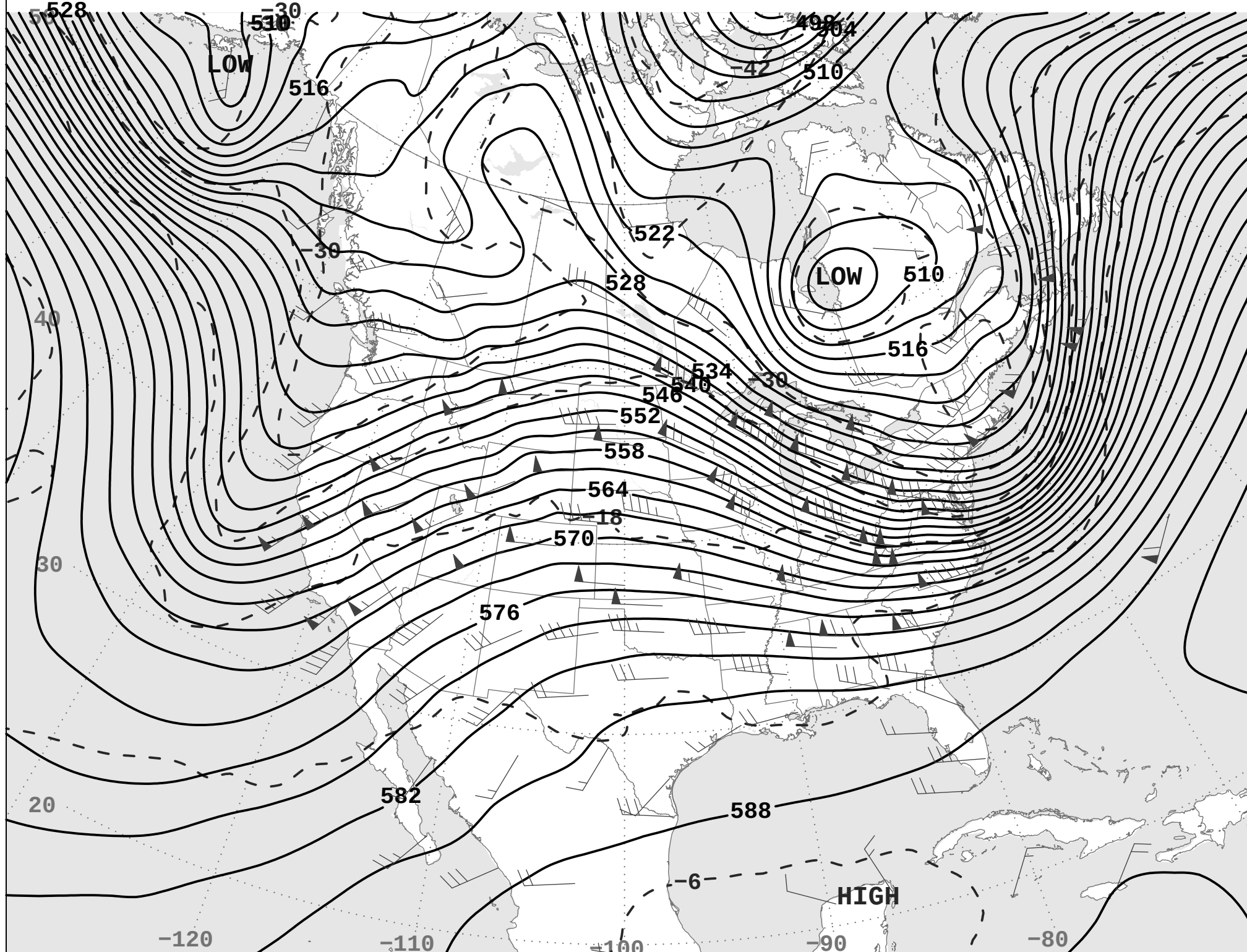

SAT, DEC 19, 2015

500−Millibar Height Contours at 7:00 A.M. E.S.T.

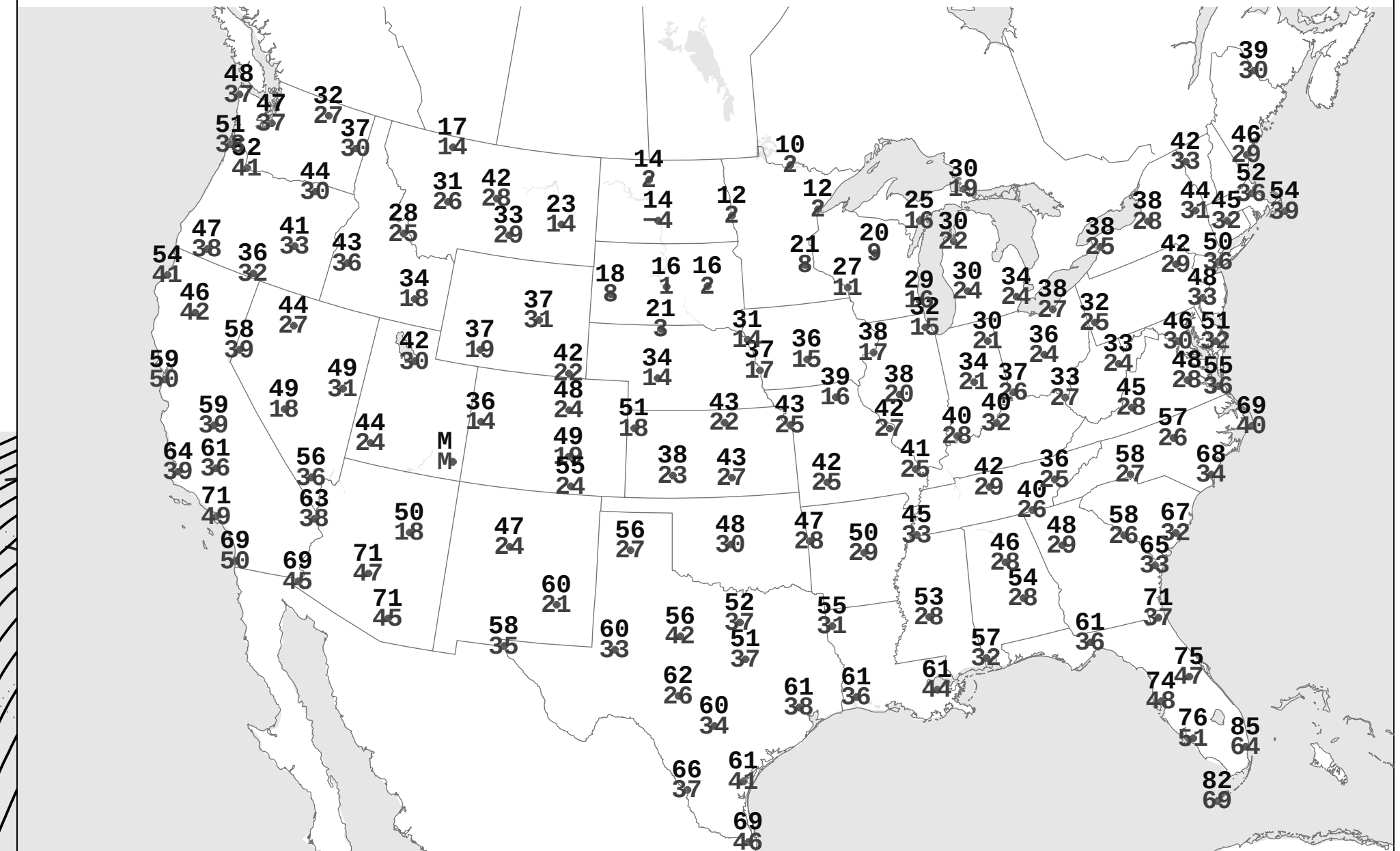

SAT, DEC 19, 2015

Highest and Lowest Temperature

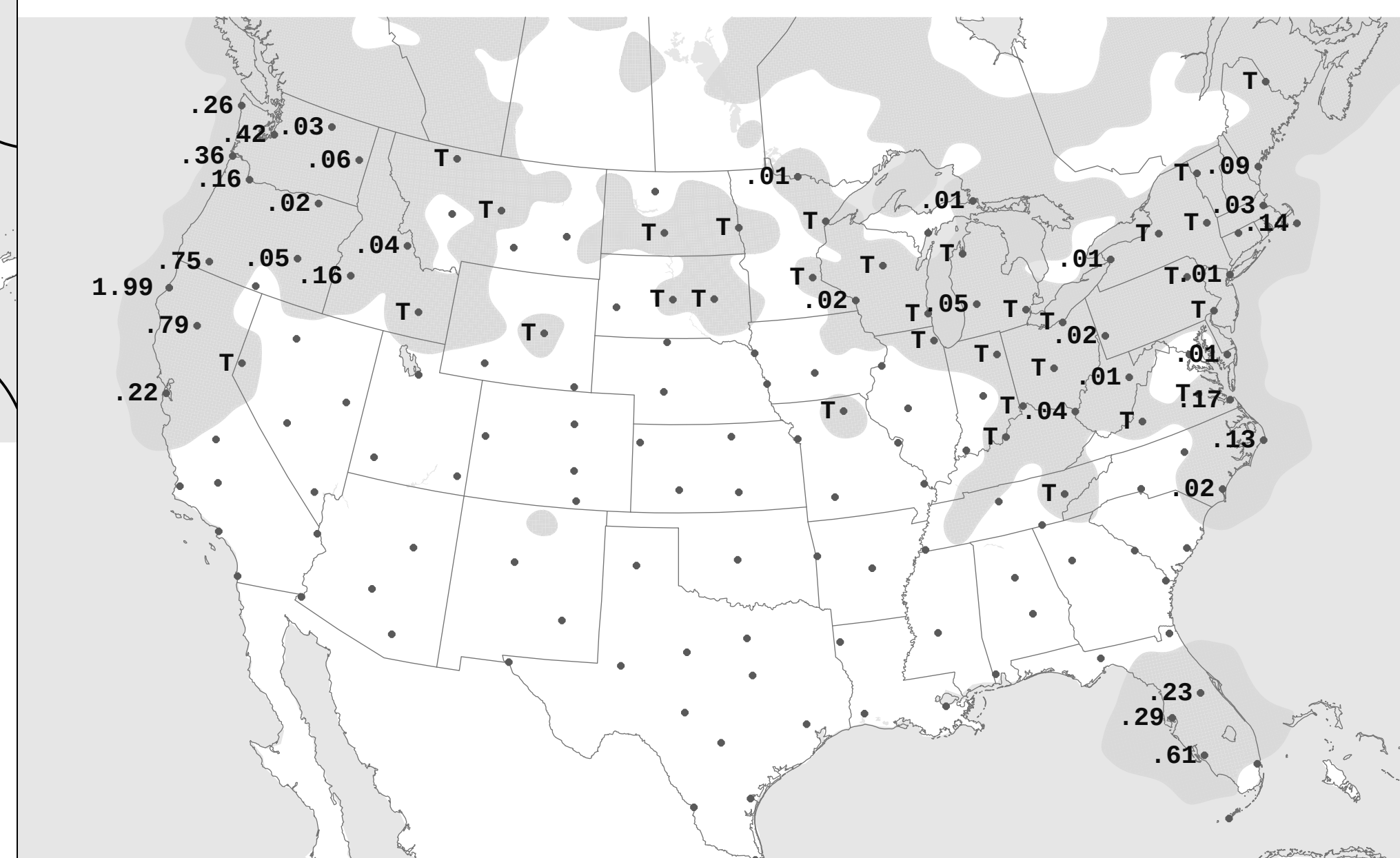

SAT, DEC 19, 2015

24−hour Precipitation Areas and Amounts Ending 7:00 A.M. E.S.T.