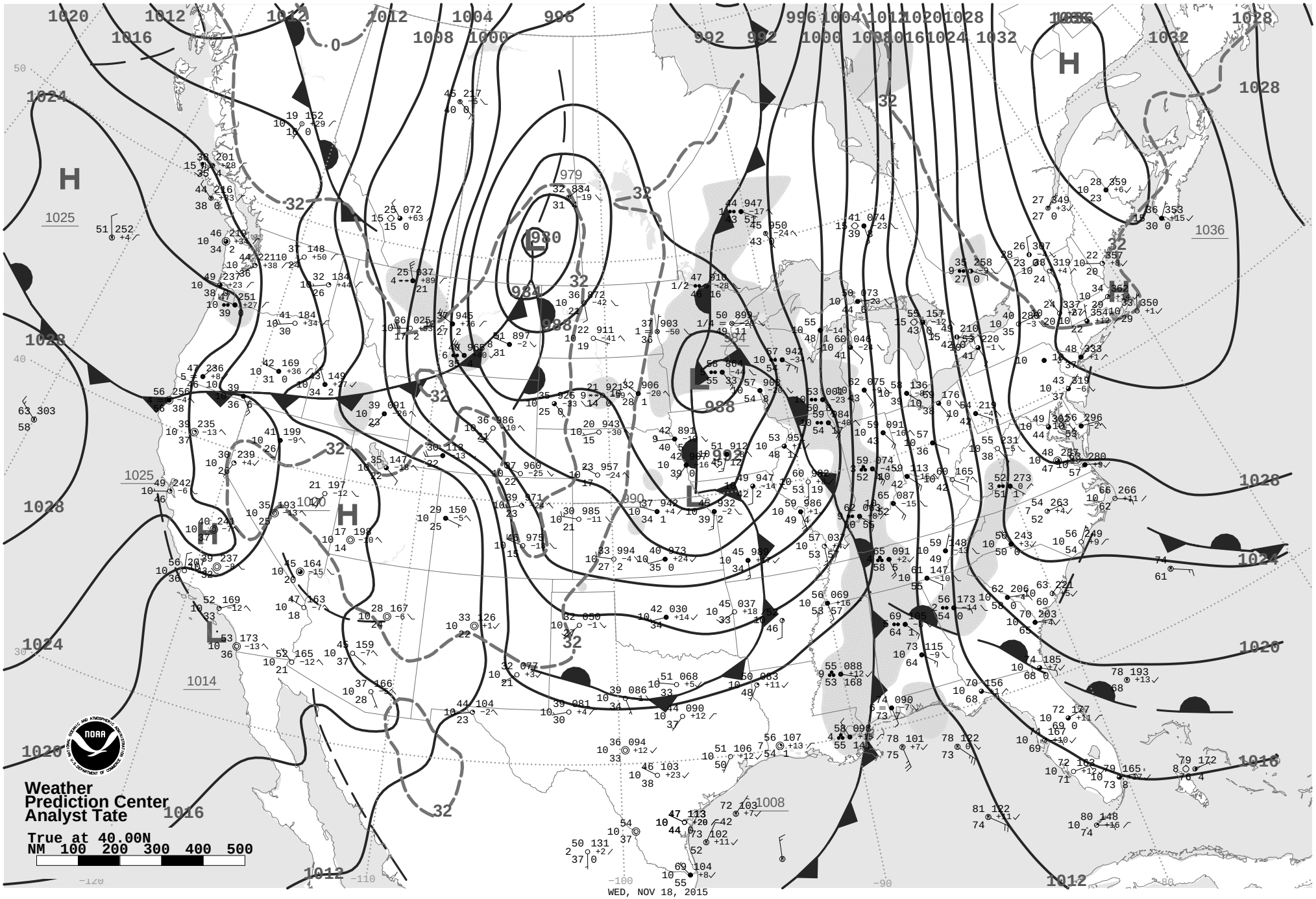


**Surface Weather Map and Station Weather at 7:00 A.M. E.S.T.**

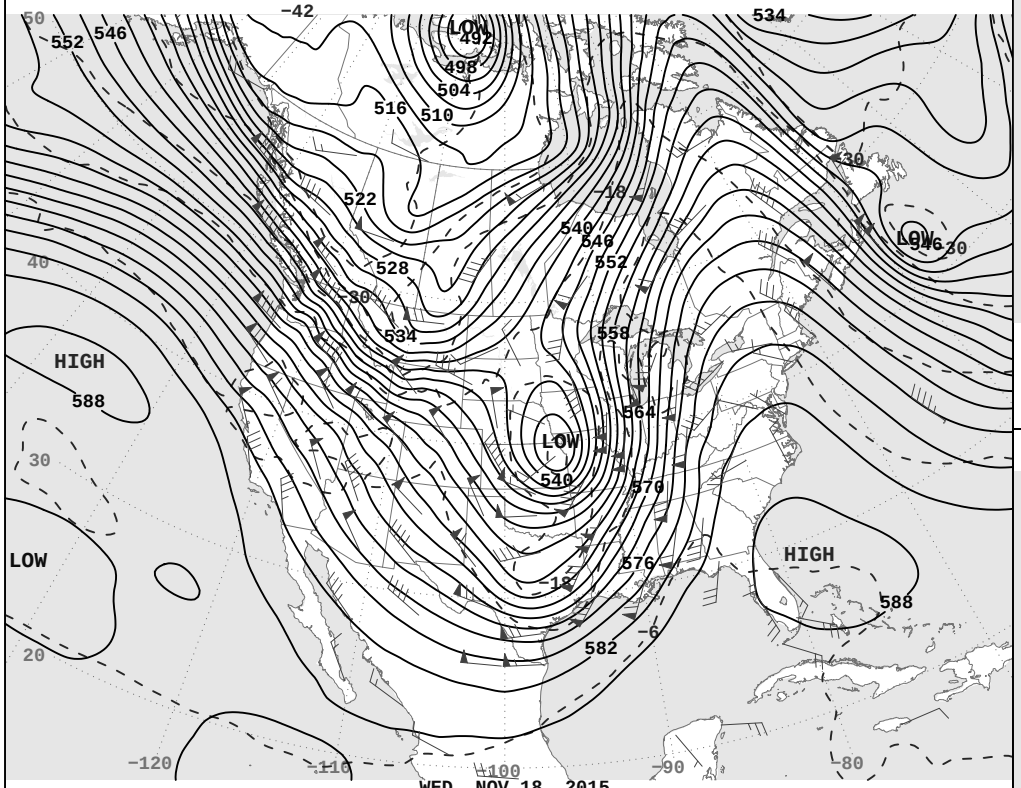


500-Millibar Height Contours at 7:00 A.M. E.S.T.

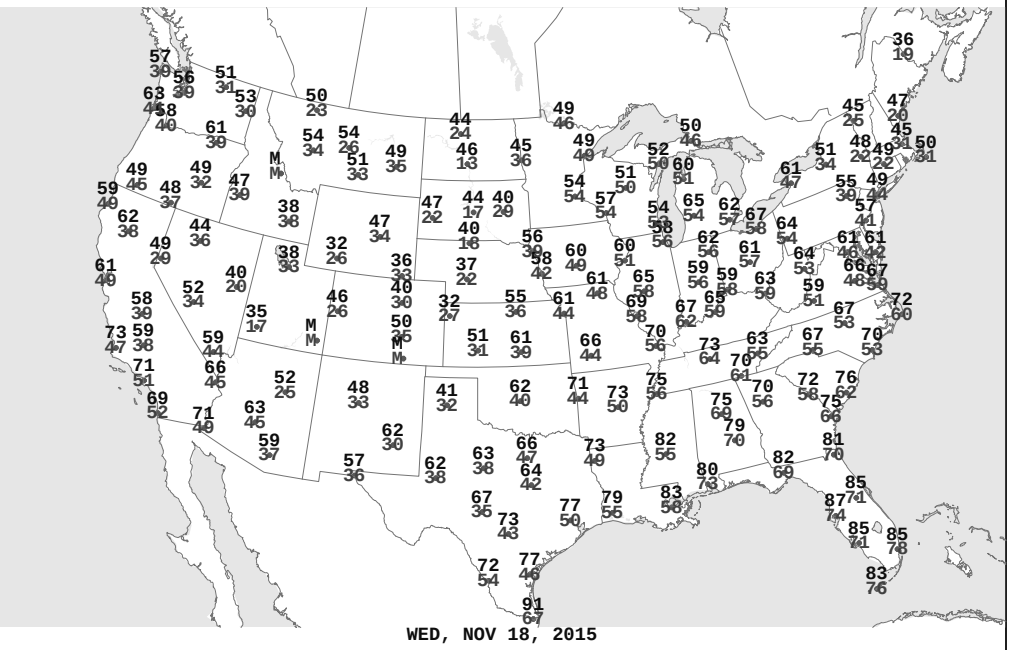


Highest and Lowest Temperature

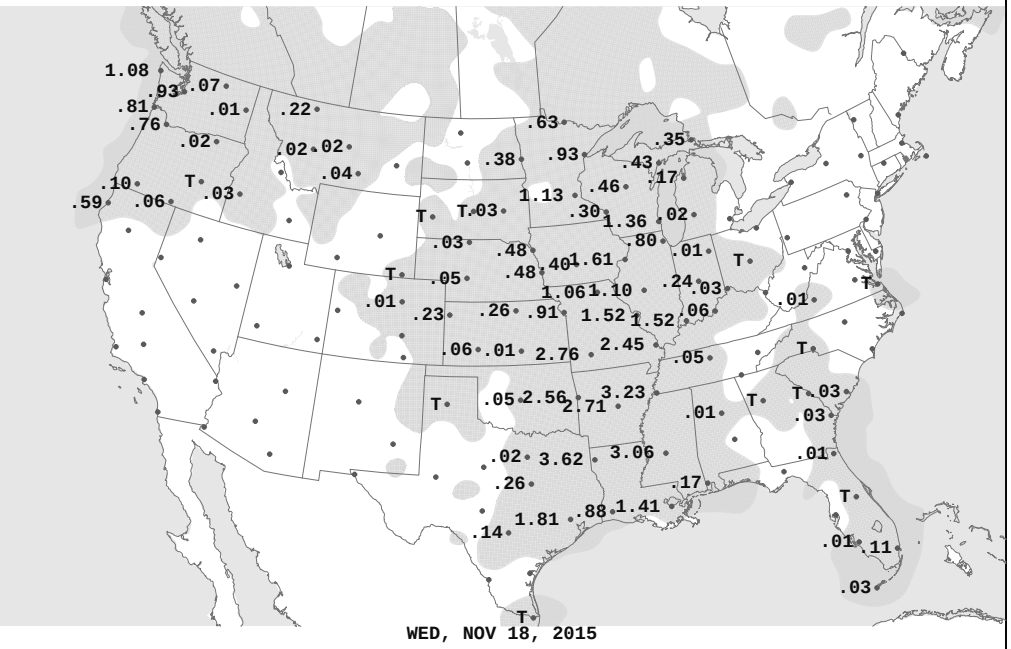


24-hour Precipitation Areas and Amounts Ending 7:00 A.M. E.S.T.