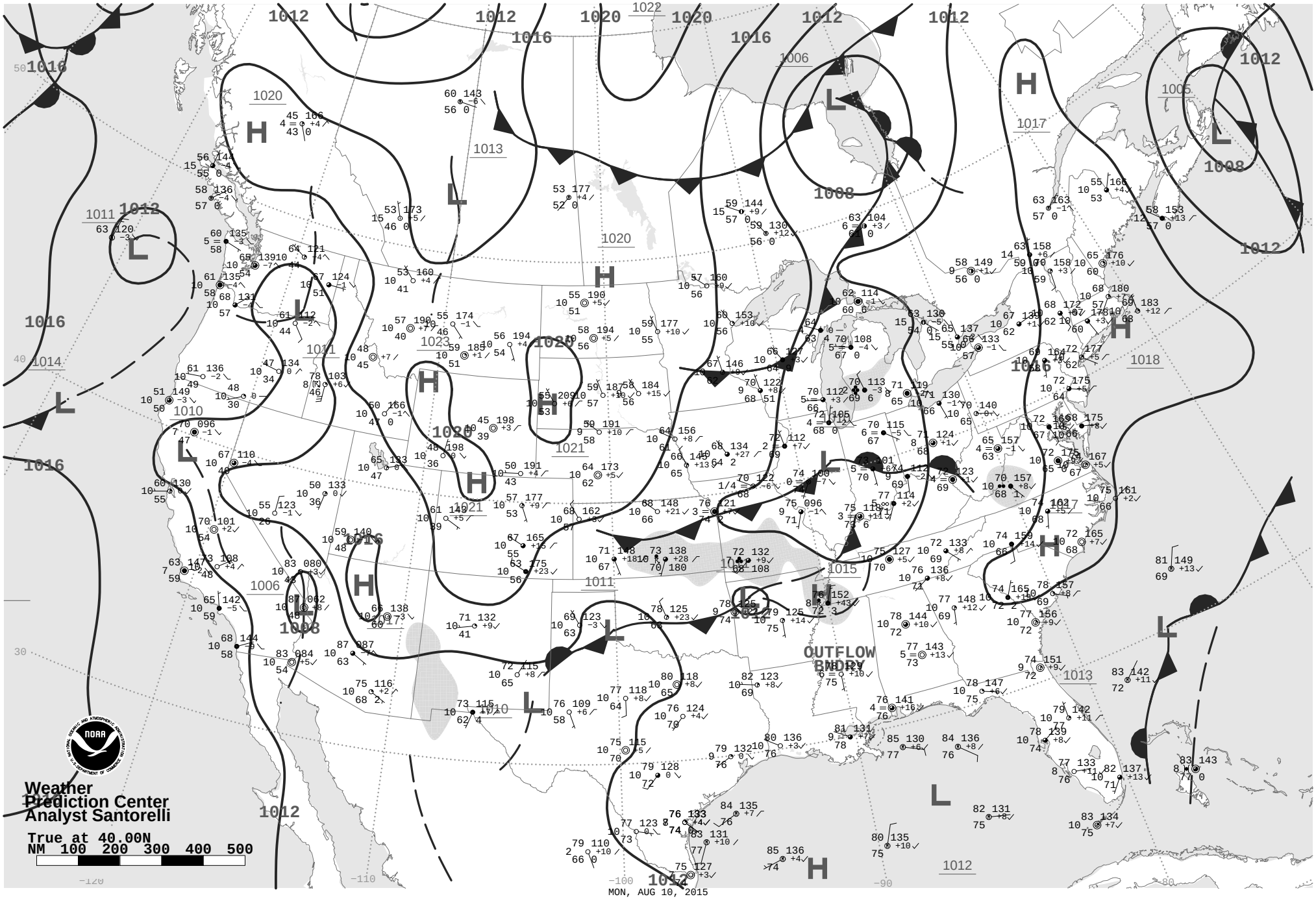


**Surface Weather Map and Station Weather at 7:00 A.M. E.S.T.**

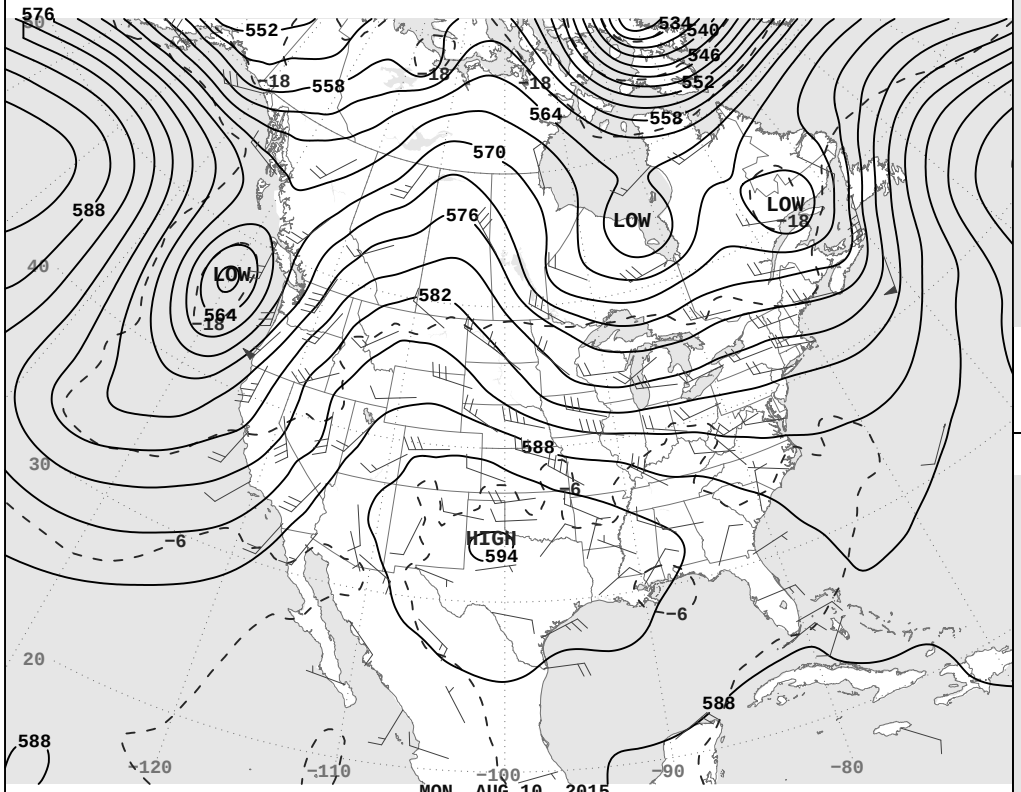


MON, AUG 10, 2015

500-Millibar Height Contours at 7:00 A.M. E.S.T.

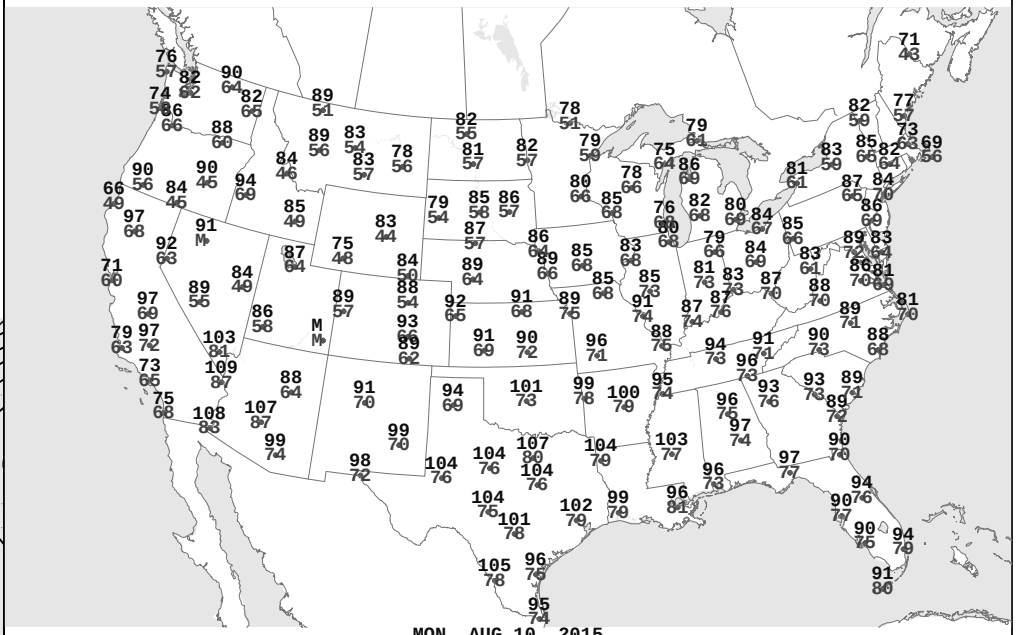

MON, AUG 10, 2015

**Highest and Lowest Temperature**

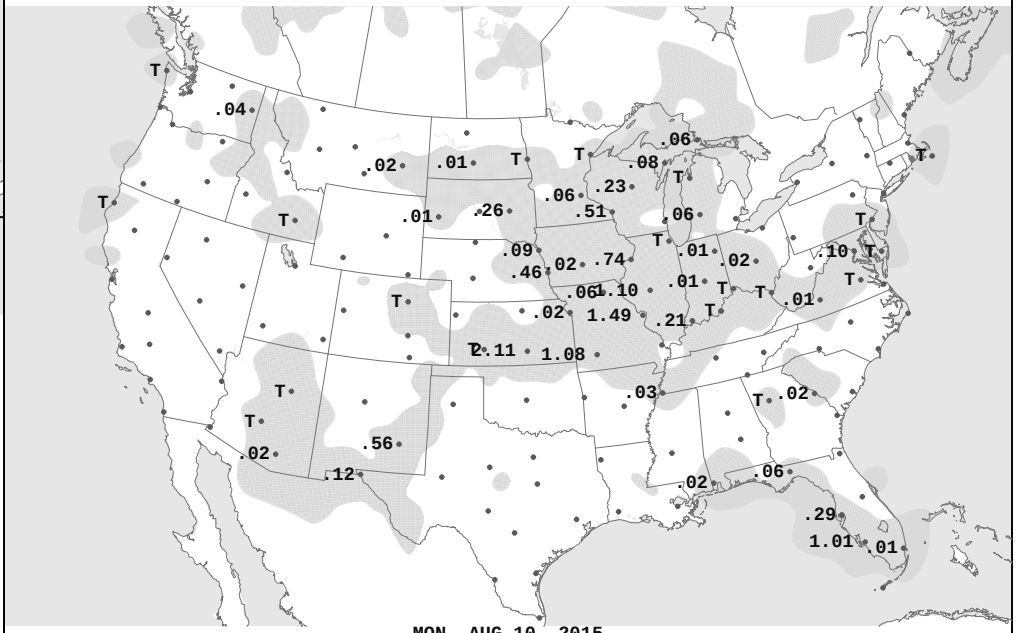

MON, AUG 10, 2015

**24-hour Precipitation Areas and Amounts Ending 7:00 A.M. E.S.T.**