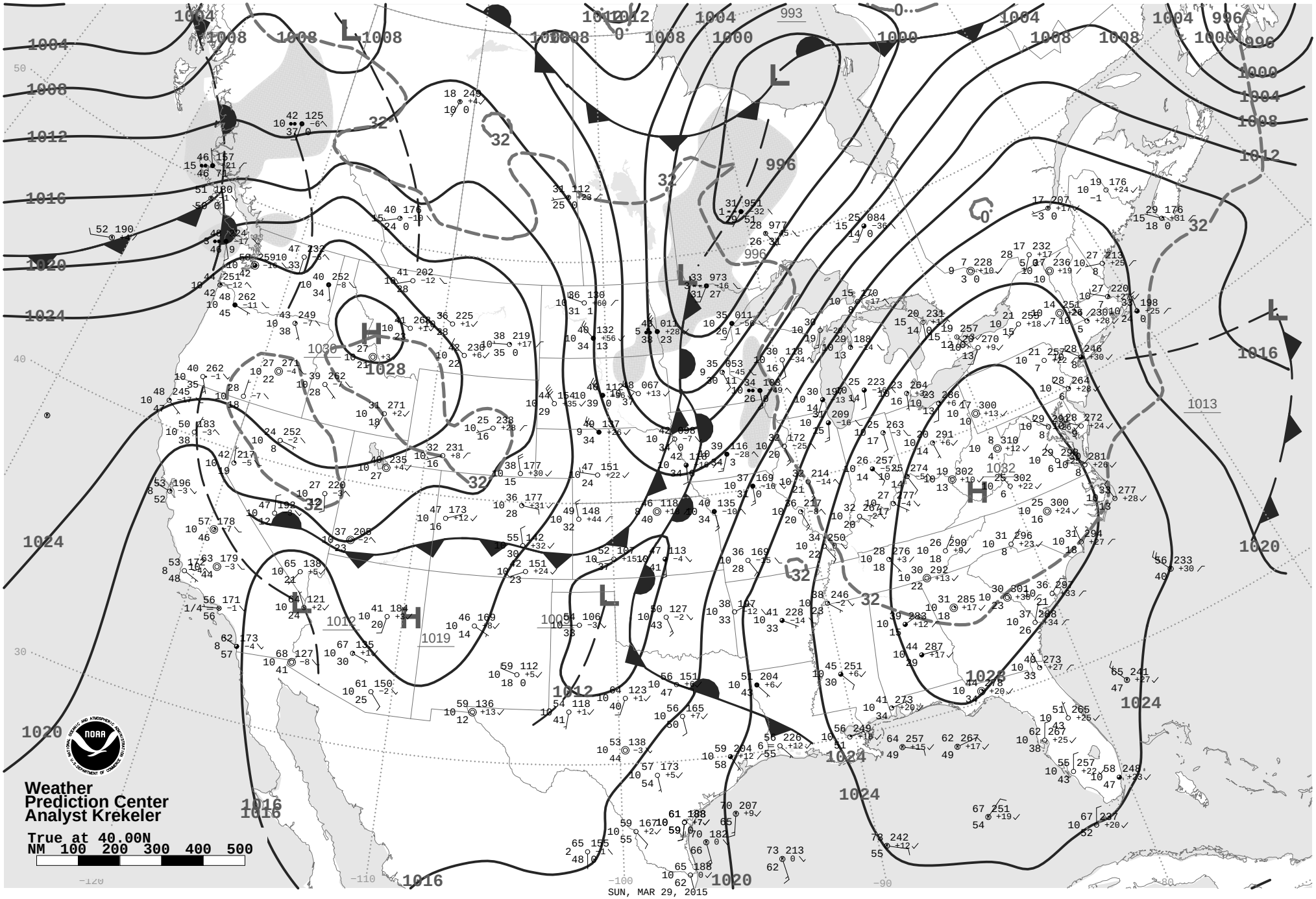


**Surface Weather Map and Station Weather at 7:00 A.M. E.S.T.**

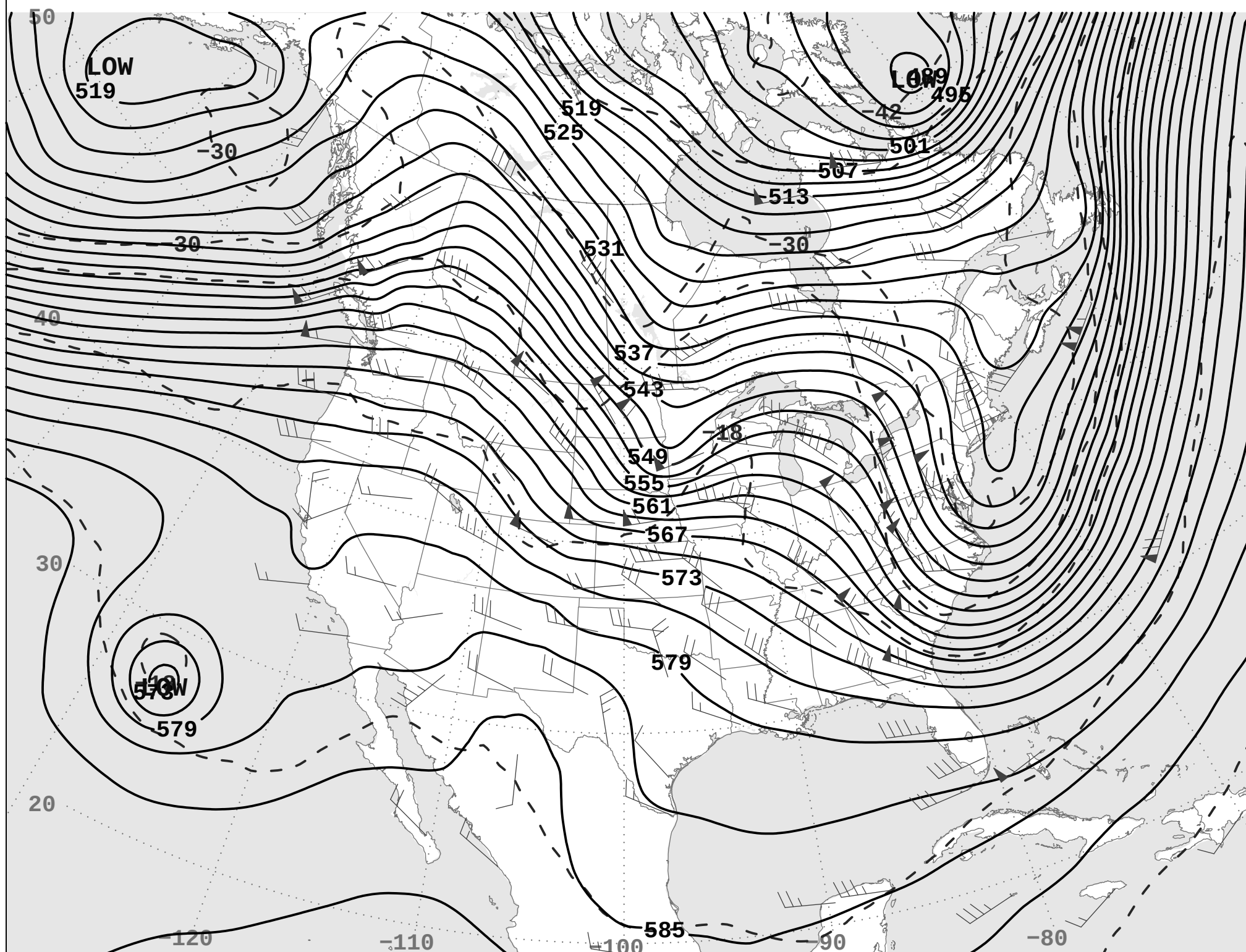


SUN, MAR 29, 2015

500−Millibar Height Contours at 7:00 A.M. E.S.T.

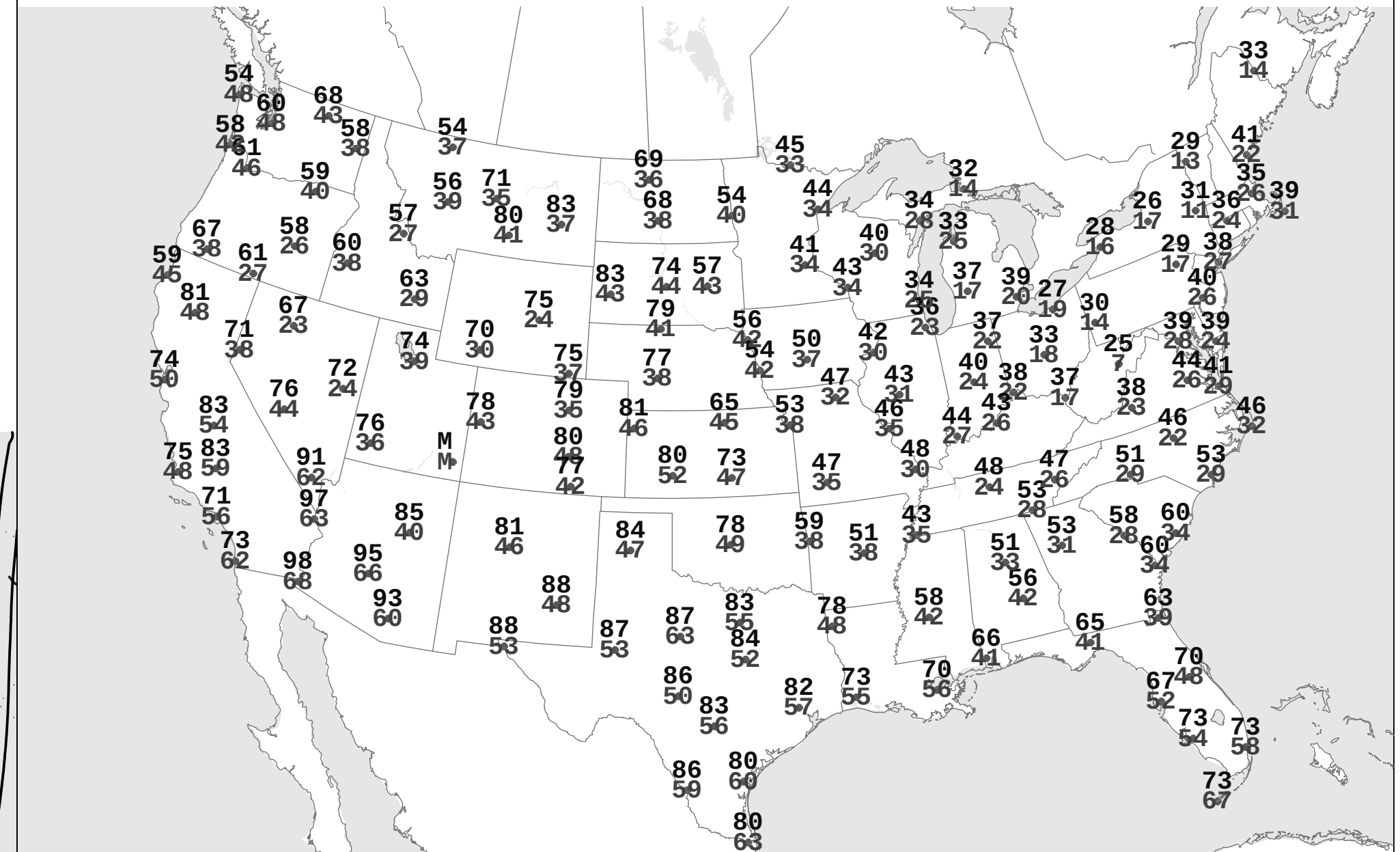

SUN, MAR 29, 2015

**Highest and Lowest Temperature**

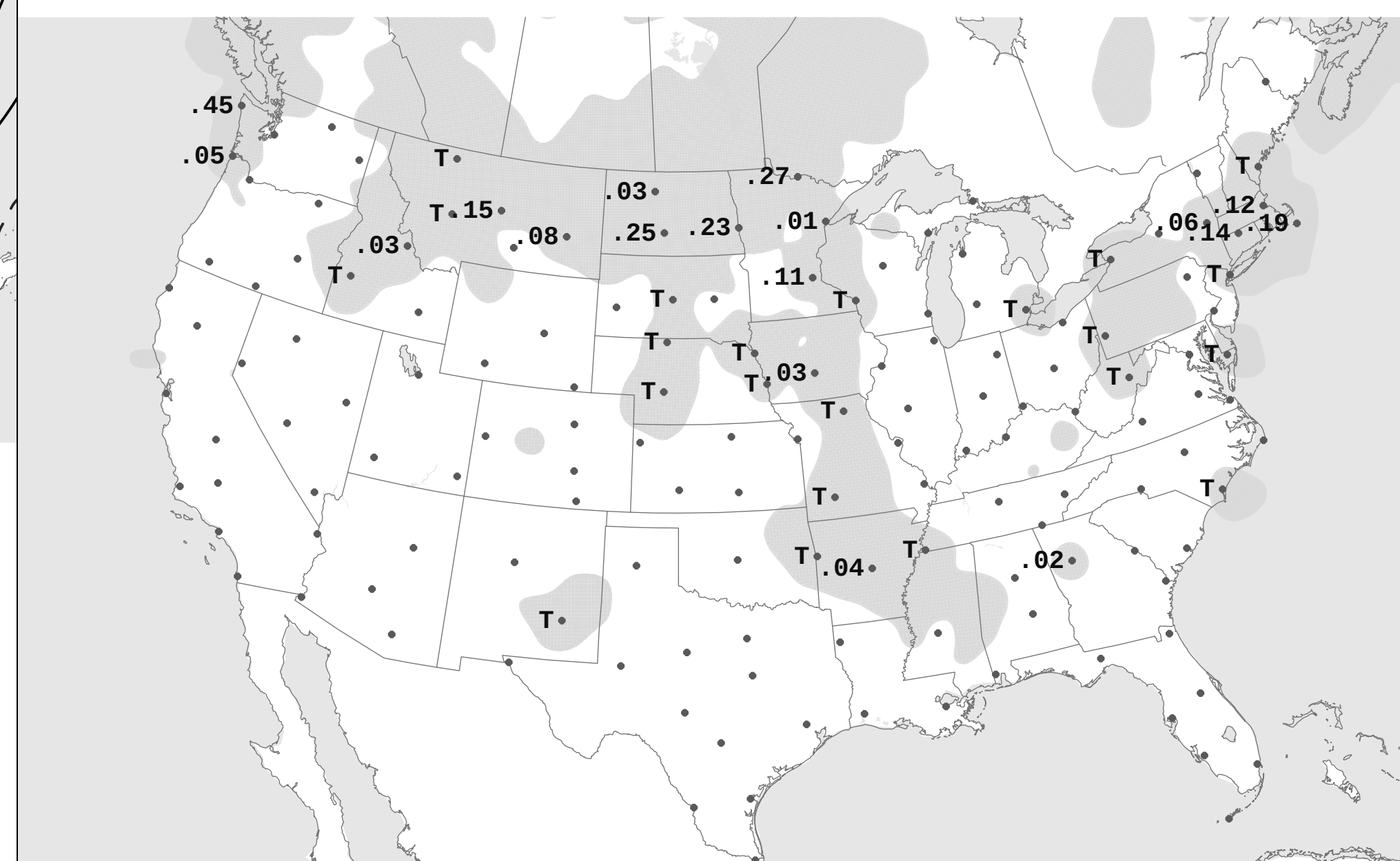

SUN, MAR 29, 2015

**24−hour Precipitation Areas and Amounts Ending 7:00 A.M. E.S.T.**