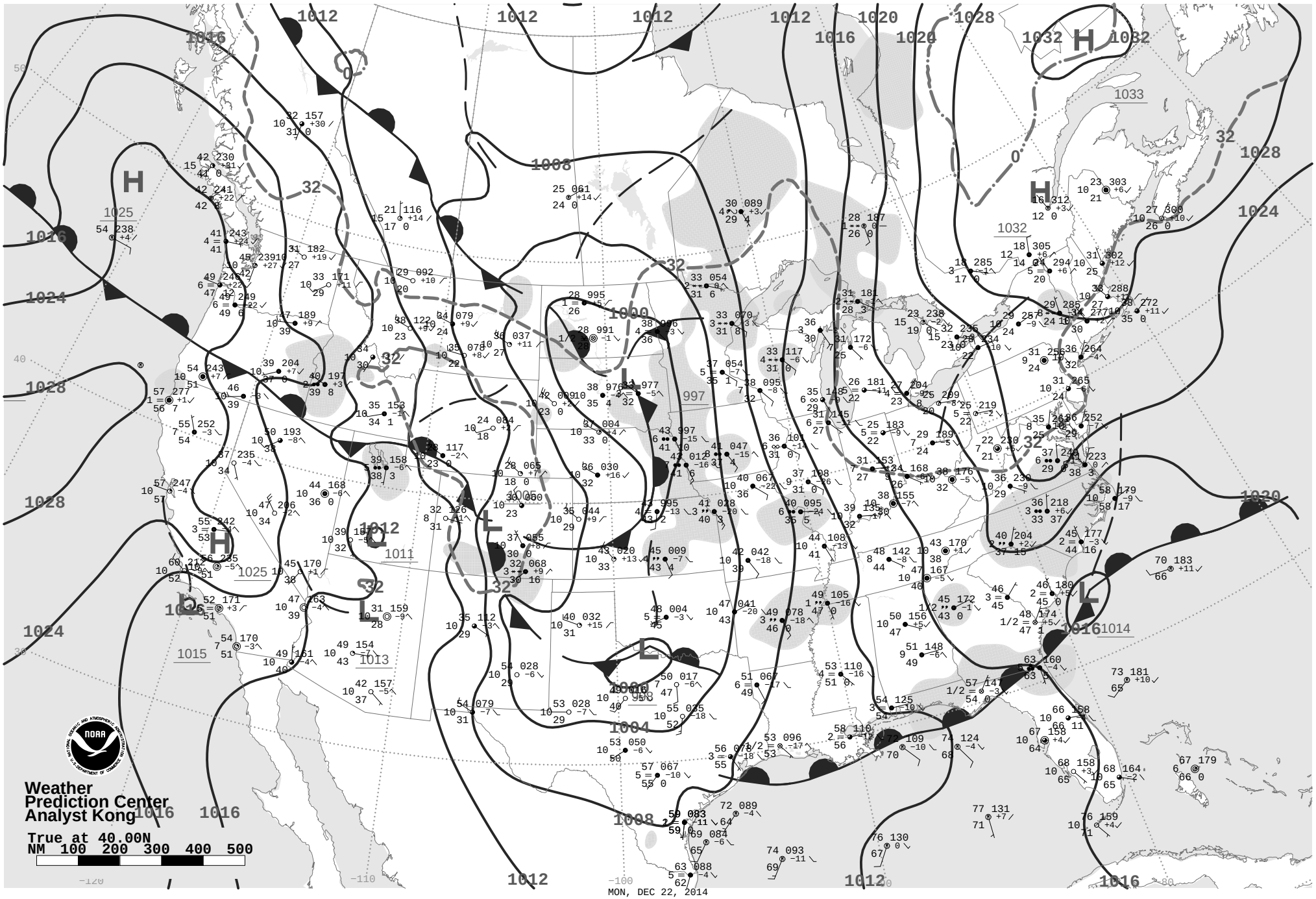

Surface Weather Map and Station Weather at 7:00 A.M. E.S.T.

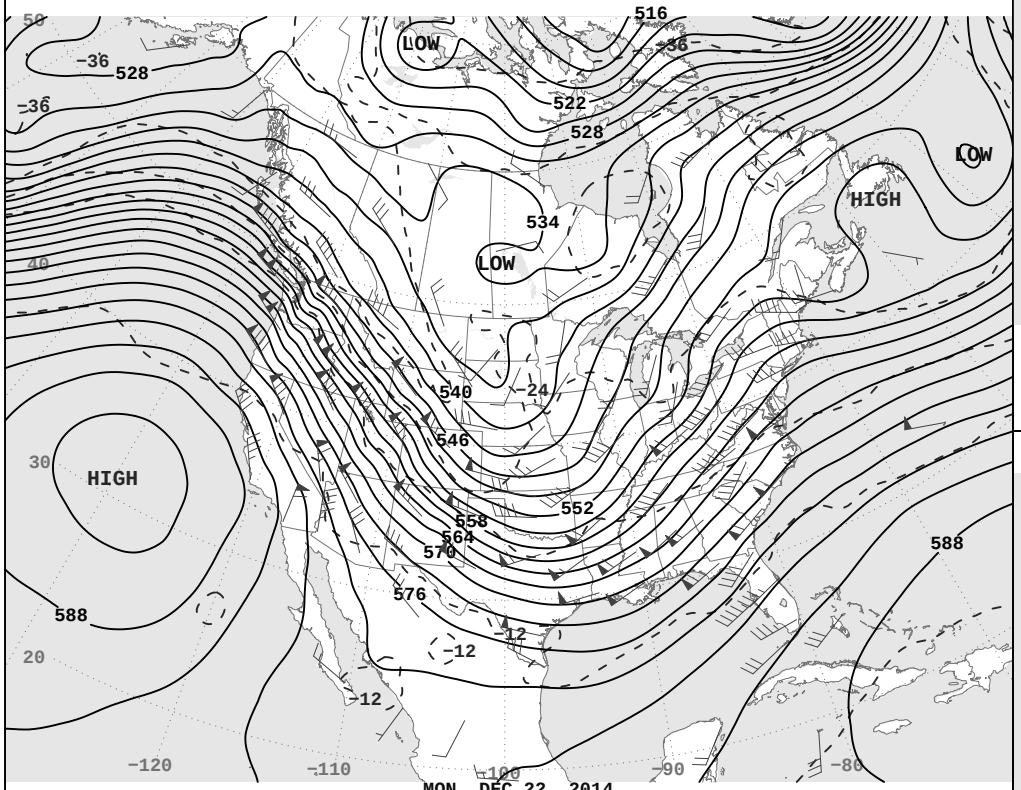

MON, DEC 22, 2014

500-Millibar Height Contours at 7:00 A.M. E.S.T.

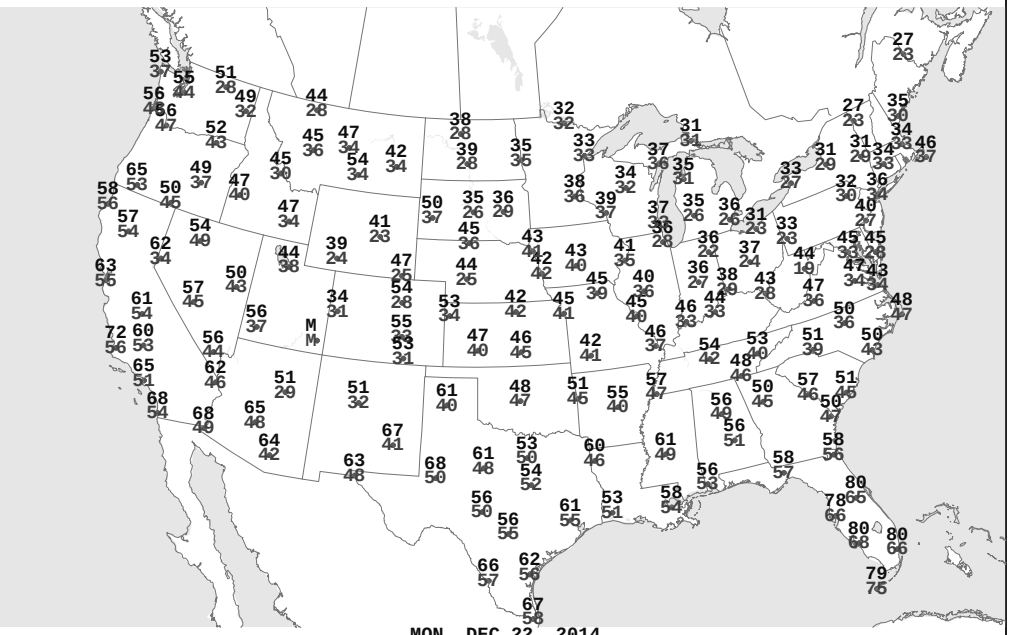

MON, DEC 22, 2014

Highest and Lowest Temperature

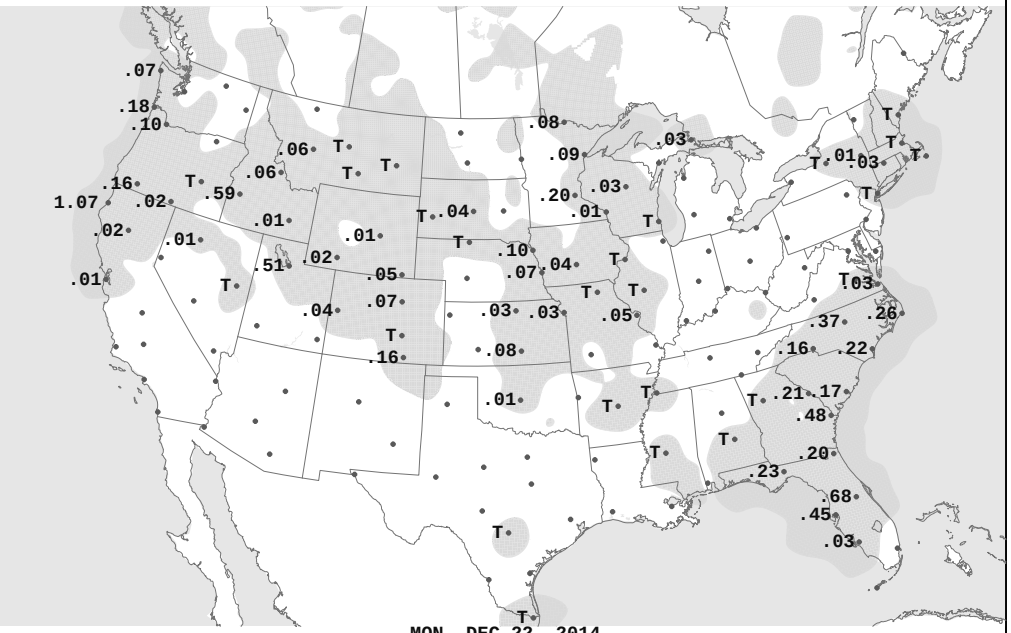

MON, DEC 22, 2014

24-hour Precipitation Areas and Amounts Ending 7:00 A.M. E.S.T.