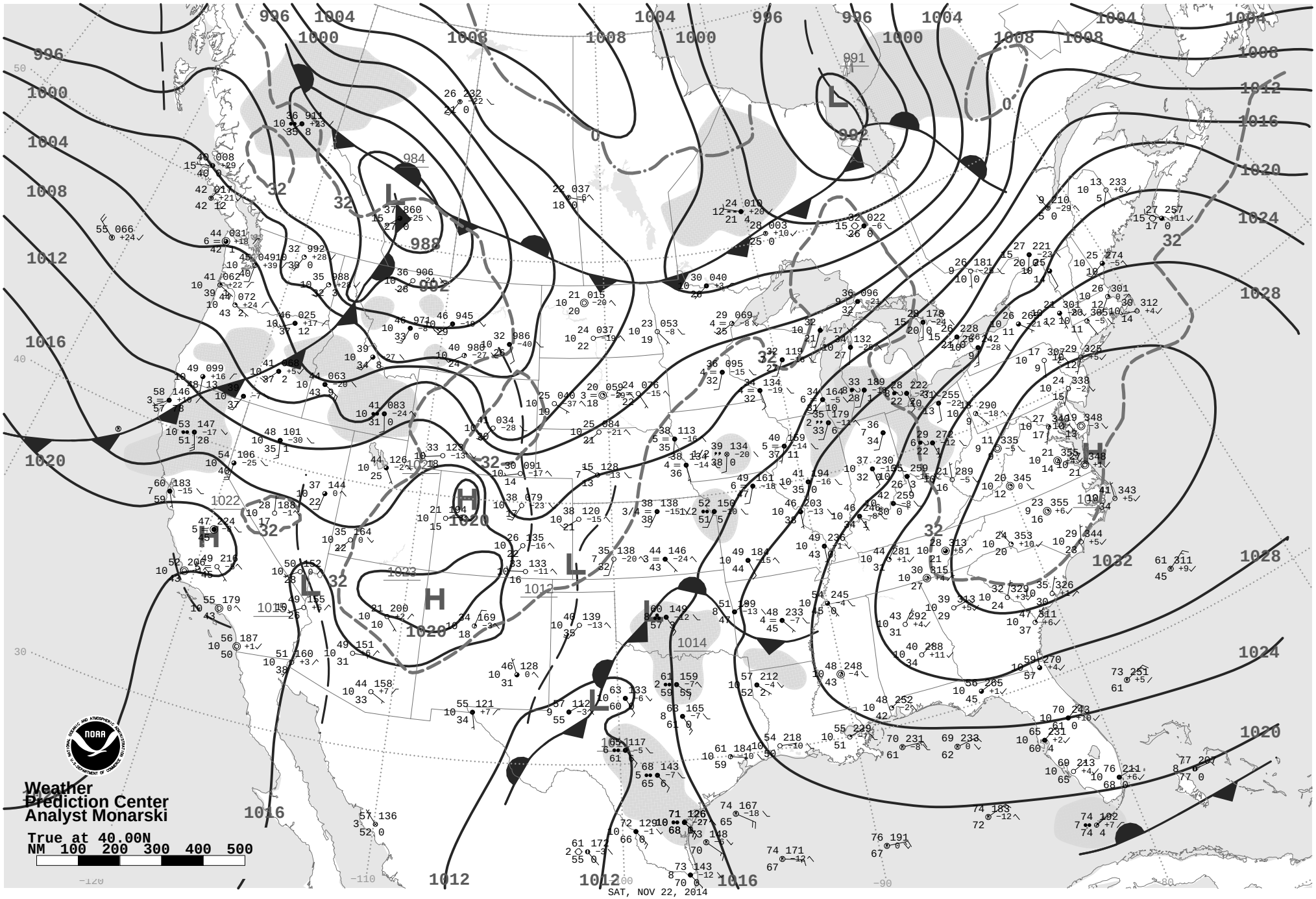


**Surface Weather Map and Station Weather at 7:00 A.M. E.S.T.**

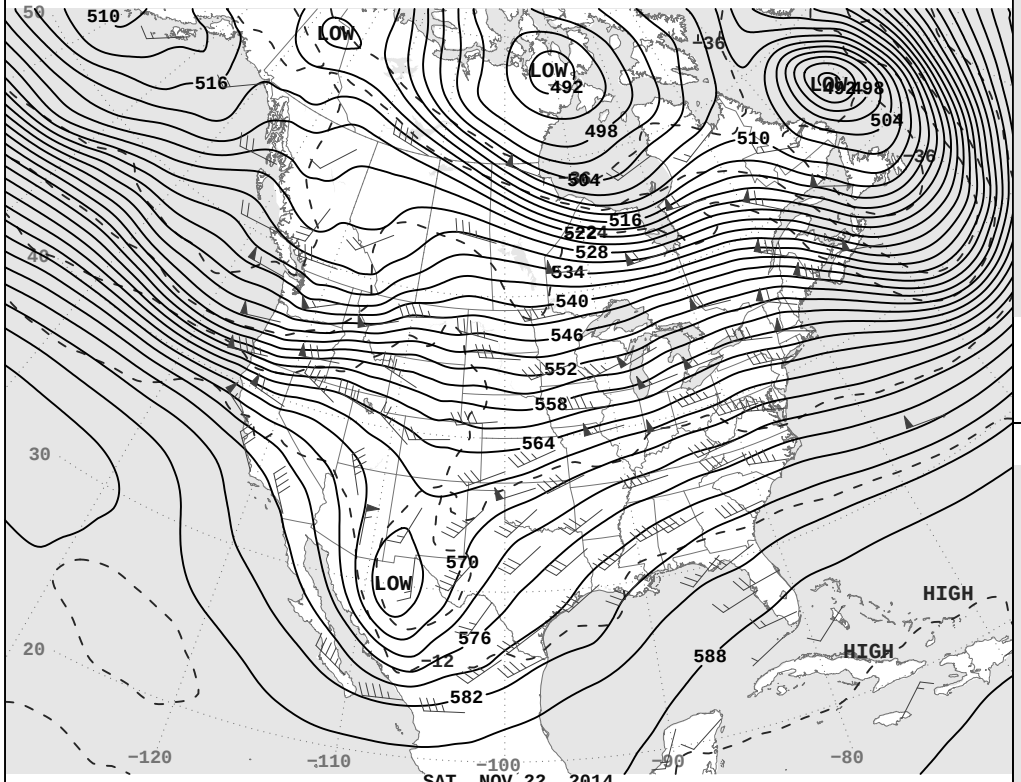


SAT, NOV 22, 2014

500-Millibar Height Contours at 7:00 A.M. E.S.T.

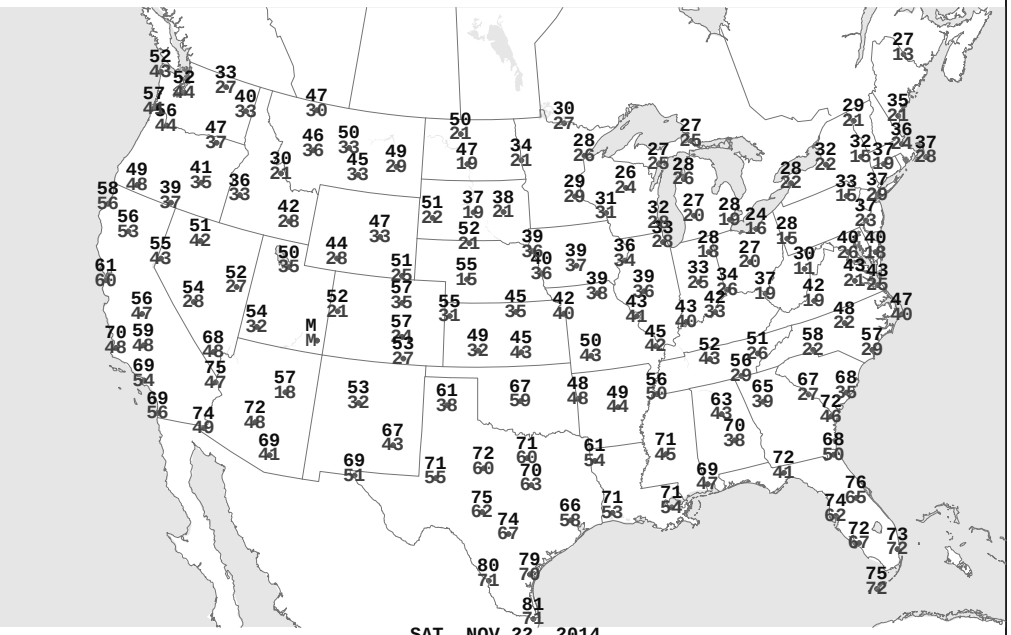

SAT, NOV 22, 2014

Highest and Lowest Temperature

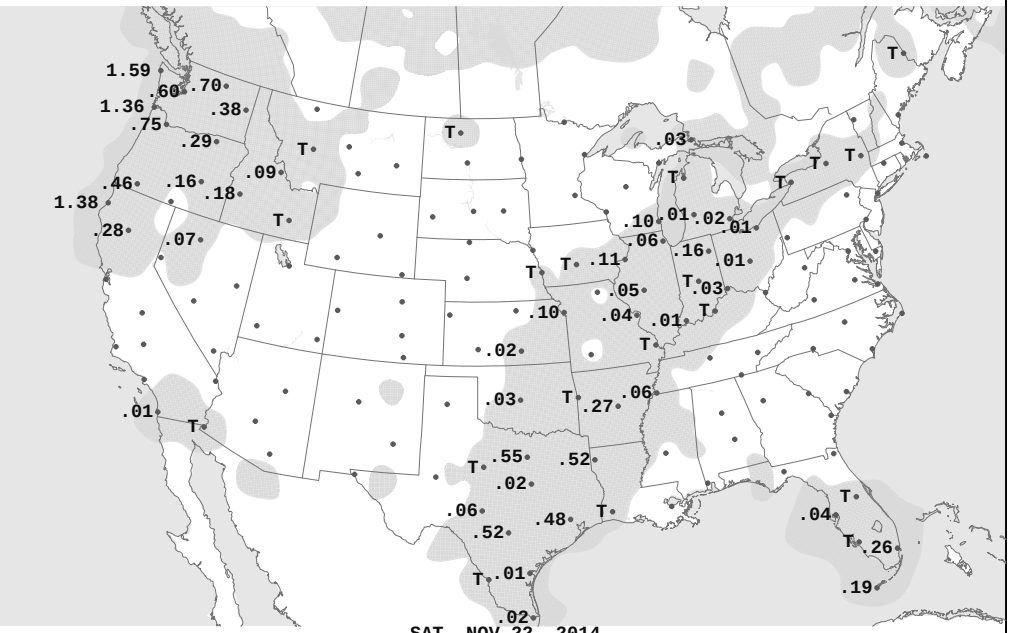

SAT, NOV 22, 2014

24-hour Precipitation Areas and Amounts Ending 7:00 A.M. E.S.T.